
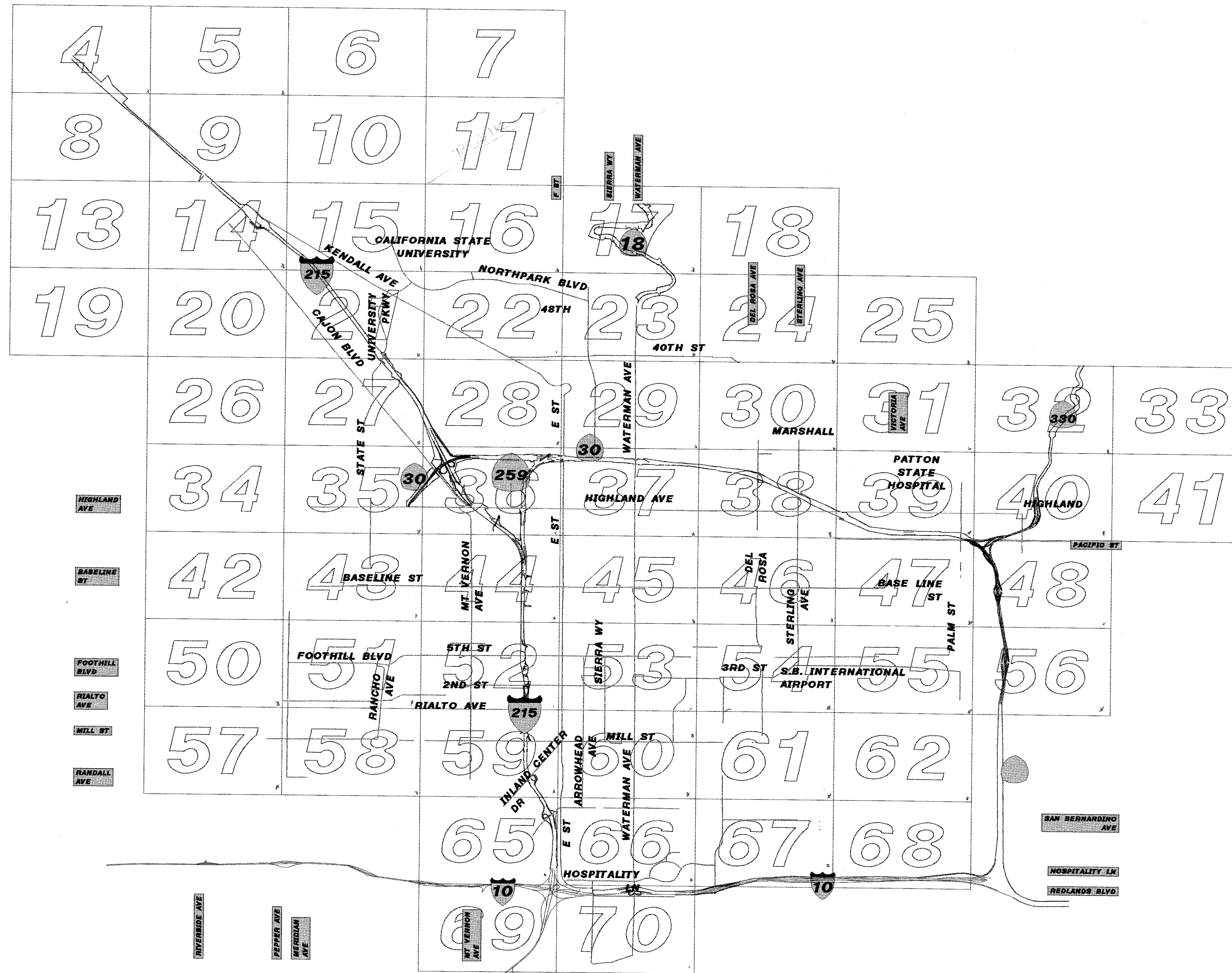


SEE MAP -



REPRODUCTION AND/OR ALTERATION OF THIS MAP OF HAND DRAWN MAPS ELECTRONICALLY SCANNED AND AS SUCH SHOULD NOT BE USED FOR ENGINEERING DESIGN OR MEASUREMENT. THE CITY OF SAN BERNARDINO MAKES NO WARRANTY ON THE ACCURACY OR CONTENT OF THE DATA SHOWN ON THE MAP. THE USER SHALL BE RESPONSIBLE FOR OBTAINING NECESSARY PERMISSIONS FROM THE CITY OF SAN BERNARDINO DEPARTMENT OF THE CITY OF SAN BERNARDINO



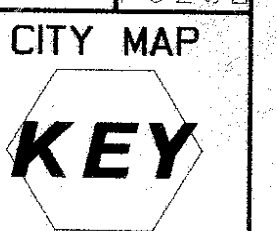
- HIGHLAND AVE
- BASELINE ST
- FOOTHILL BLVD
- DEL ROSA AVE
- MILL ST
- RANDALL AVE



- MANHOLE
- PIPE
- FLOW
- 8" PIPE DIAMETER
- 632' PIPE RUN LENGTH
- ELEVATIONS OF MANHOLE
- CITY OF SB EAST TRUNK SEWER PER AGREE. WITH SB COUNTY WATER DISTRICT
- PRIVATE SEWER
- EAST SAN BERNARDINO COUNTY WATER DISTRICT SEWER MAIN
- EAST VALLEY WATER DISTRICT
- ABANDONED LINE
- LIFT STATION

SEE MAP -

SEWER LOCATION MAPS



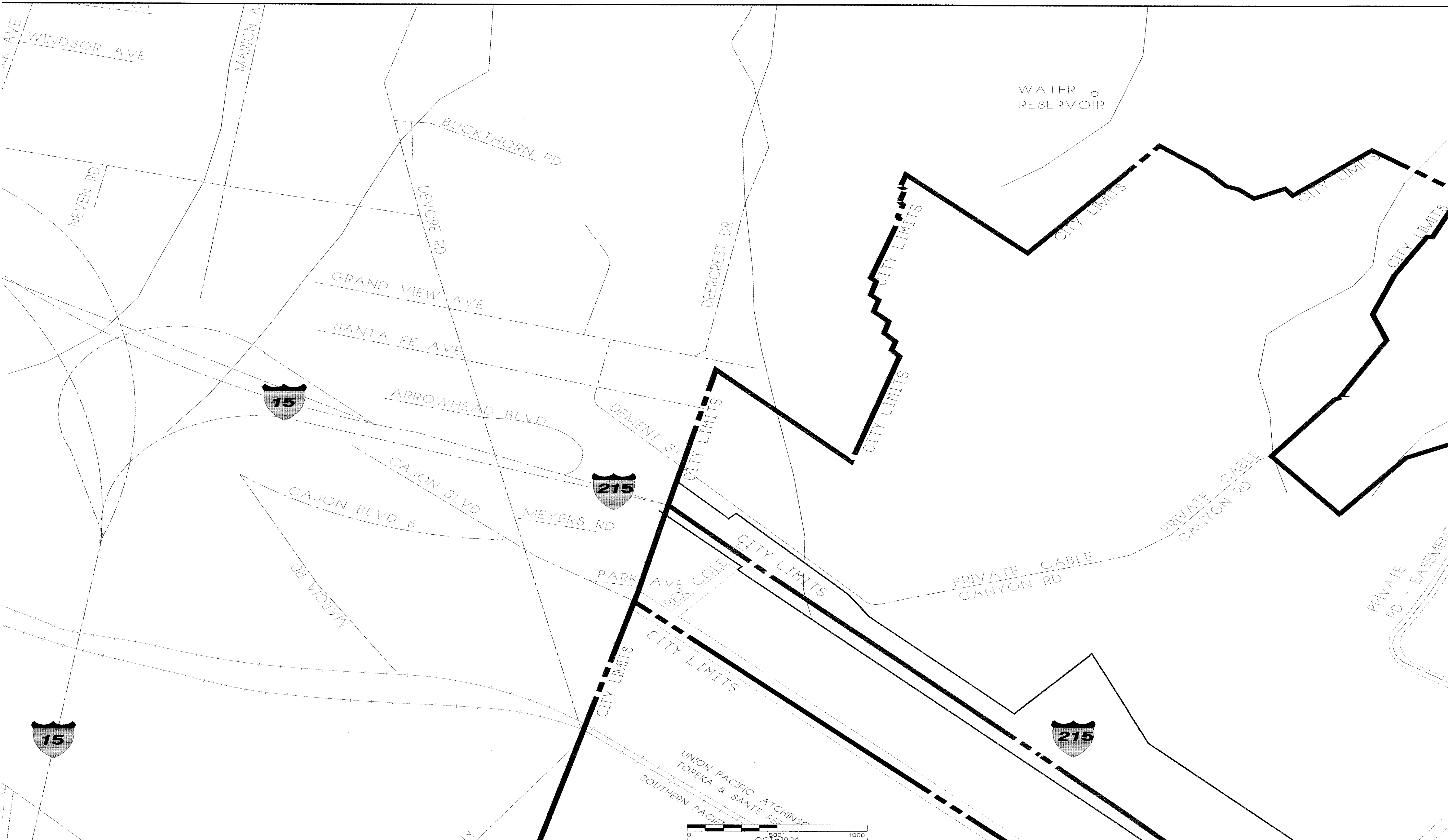
SEE MAP -

SEE MAP -

(This page left intentionally blank.)

(This page left intentionally blank.)

SEE MAP -



SEWER LOCATION

SEE MAP 8



SAN BERNARDINO

REPRODUCTIONS AND/OR ALTERATIONS OF THIS MAP
OR ANY PART THEREOF ARE STRICTLY PROHIBITED
BY THE MIS DIVISION OF THE ADMINISTRATIVE
DEPARTMENT OF THE CITY OF SAN BERNARDINO

SEE MAP -



SEE MAP 4

SEE MAP 6



PAGE 51
CITY OF WATER
STORAGE
RESERVOIR

SEE MAP 9

MANHOLE FLOW PIPE 8" PIPE DIAMETER CITY OF SB EAST TRUNK SEWER PER AGREE. WITH SB COUNTY WATER DISTRICT
6.32' PIPE RUN LENGTH ELEVATIONS OF MANHOLE
PRIVATE SEWER EAST VALLEY WATER DISTRICT
EAST SAN BERNARDINO COUNTY WATER DISTRICT SEWER MAIN
ABANDONED LINE
LIFT STATION

SEWER LOCATION MAPS

CITY MAP

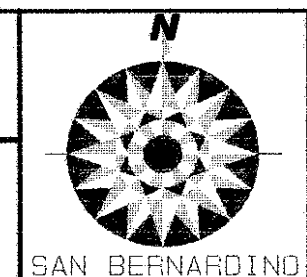
5

(This page left intentionally blank.)

(This page left intentionally blank.)

(This page left intentionally blank.)

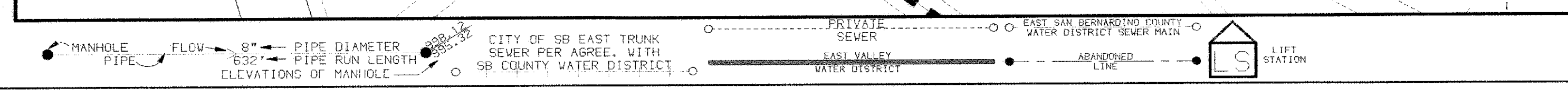
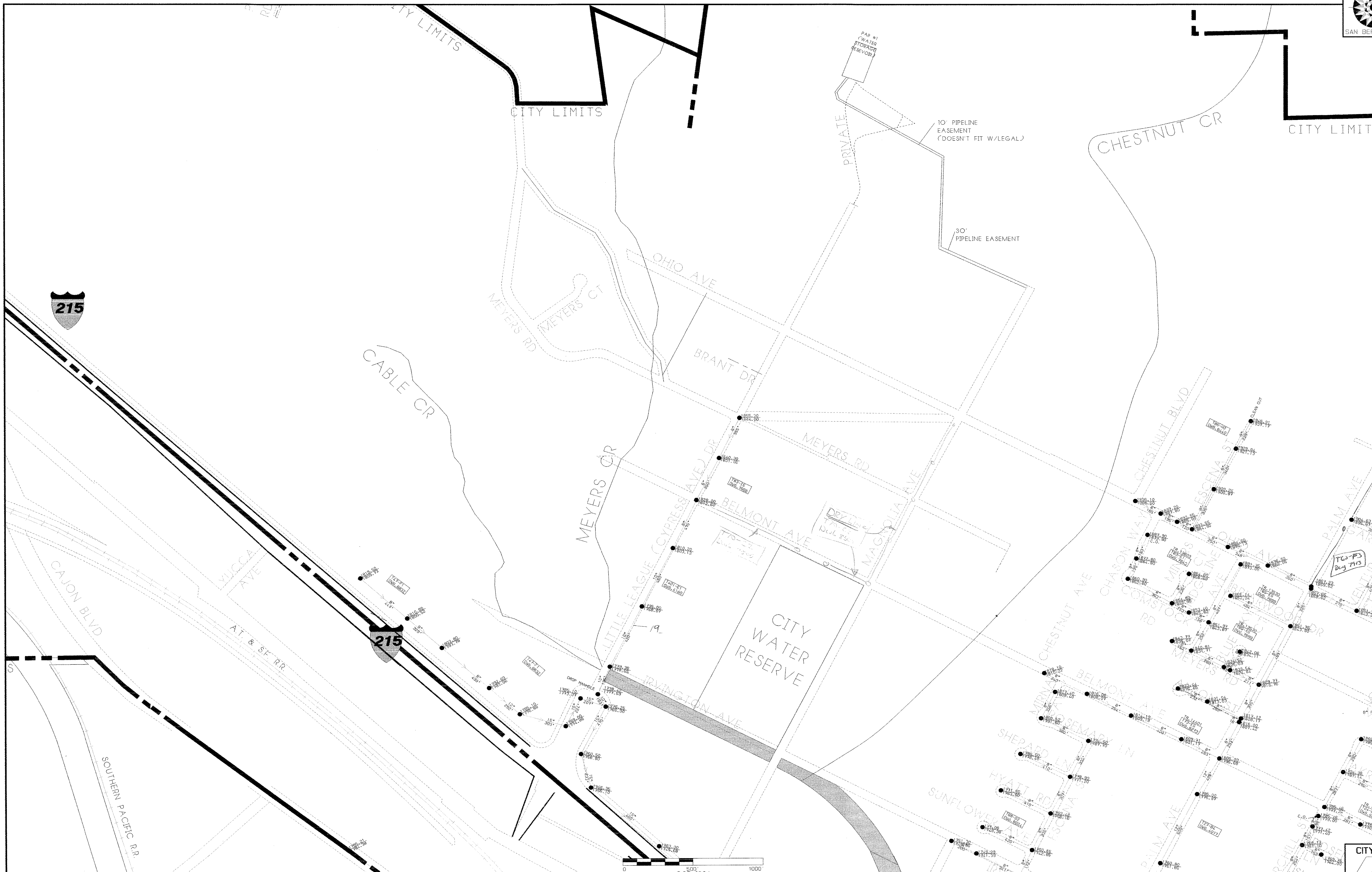
SEE MAP 5



REPRODUCTIONS AND/OR ALTERATIONS OF THIS MAP CAN BE OBTAINED FROM THE GIS COORDINATOR OF THE GIS DIVISION OF THE ADMINISTRATIVE DEPARTMENT OF THE CITY OF SAN BERNARDINO

SEE MAP 8

SEE MAP 10




SEE MAP 14

SEWER LOCATION MAPS

CITY MAP
9

THIS MAP IS PROVIDED BY THE CITY OF SAN BERNARDINO. IT IS THE RESULT OF HAND DRAWN MAPS ELECTRONICALLY SCANNED AND AS SUCH SHOULD NOT BE USED FOR CONSTRUCTION PURPOSES. THE CITY OF SAN BERNARDINO MAKES NO WARRANTY ON THE ACCURACY OR CONTENT OF THE DATA SHOWN ON THE MAP. THE MAP SHALL NOT BE REPRODUCED OR DISTRIBUTED.

SEE MAP 6



REPRODUCTIONS AND/OR ALTERATIONS OF THIS MAP OR ANY PART THEREOF WITHOUT THE WRITTEN PERMISSION OF THE DIVISION OF THE ADMINISTRATIVE SERVICES, DEPARTMENT OF THE CITY OF SAN BERNARDINO.

SEE MAP 11

CITY LIMITS

CITY LIMITS

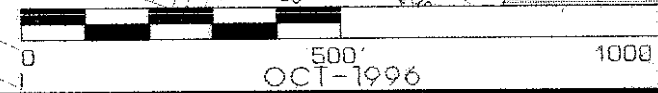
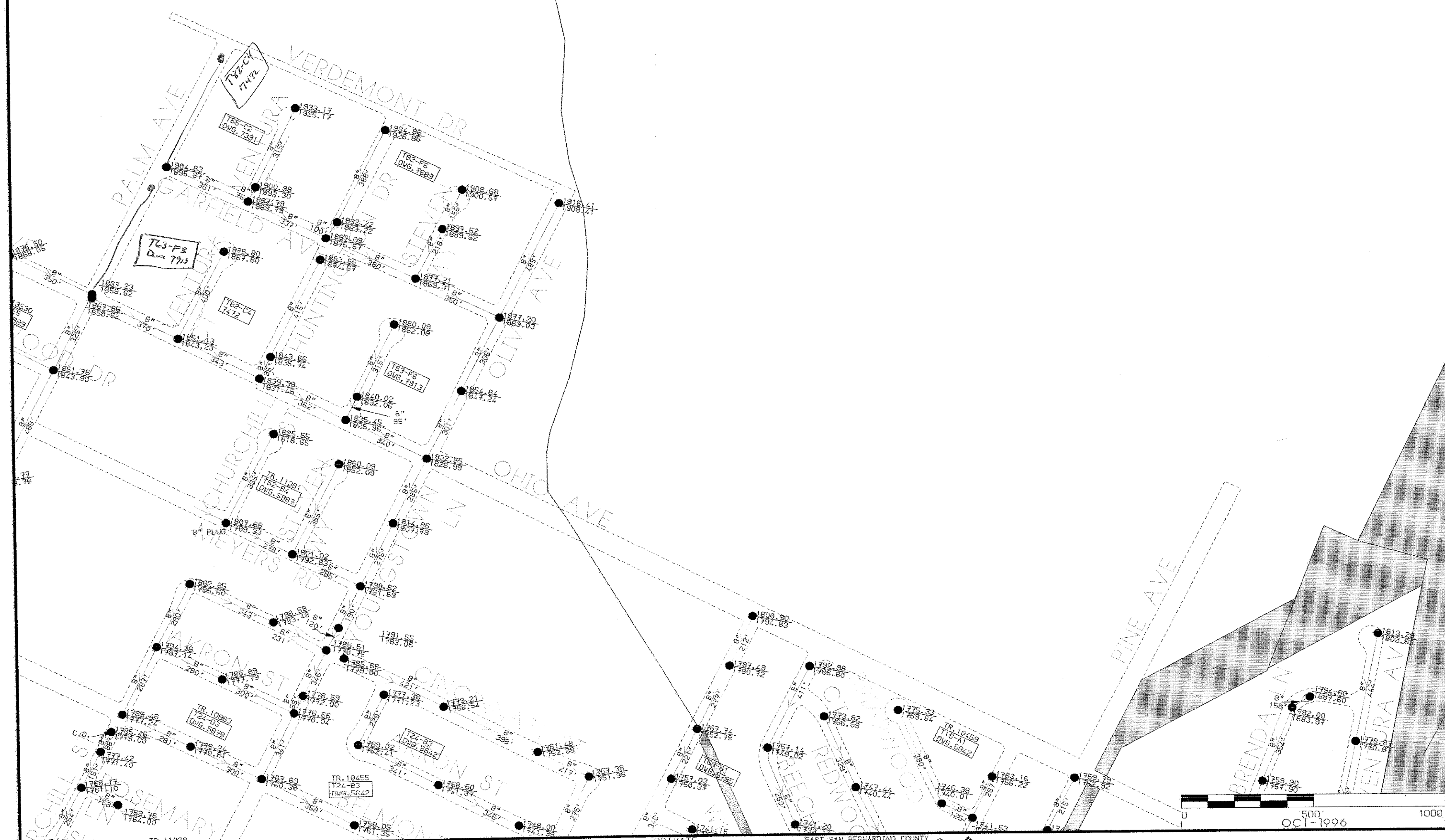
CITY LIMITS

CITY LIMITS

CITY WATER RESERVE DEVIL'S CANYON

SEE MAP 9

SEE MAP 15



MANHOLE FLOW PIPE 8" PIPE DIAMETER 632' PIPE RUN LENGTH ELEVATIONS OF MANHOLE CITY OF SB EAST TRUNK SEWER PER AGREEMENT WITH SB COUNTY WATER DISTRICT PRIVATE SEWER EAST VALLEY WATER DISTRICT ABANDONED LINE LIFT STATION

SEWER LOCATION MAPS

CITY MAP


10

(This page left intentionally blank.)

(This page left intentionally blank.)

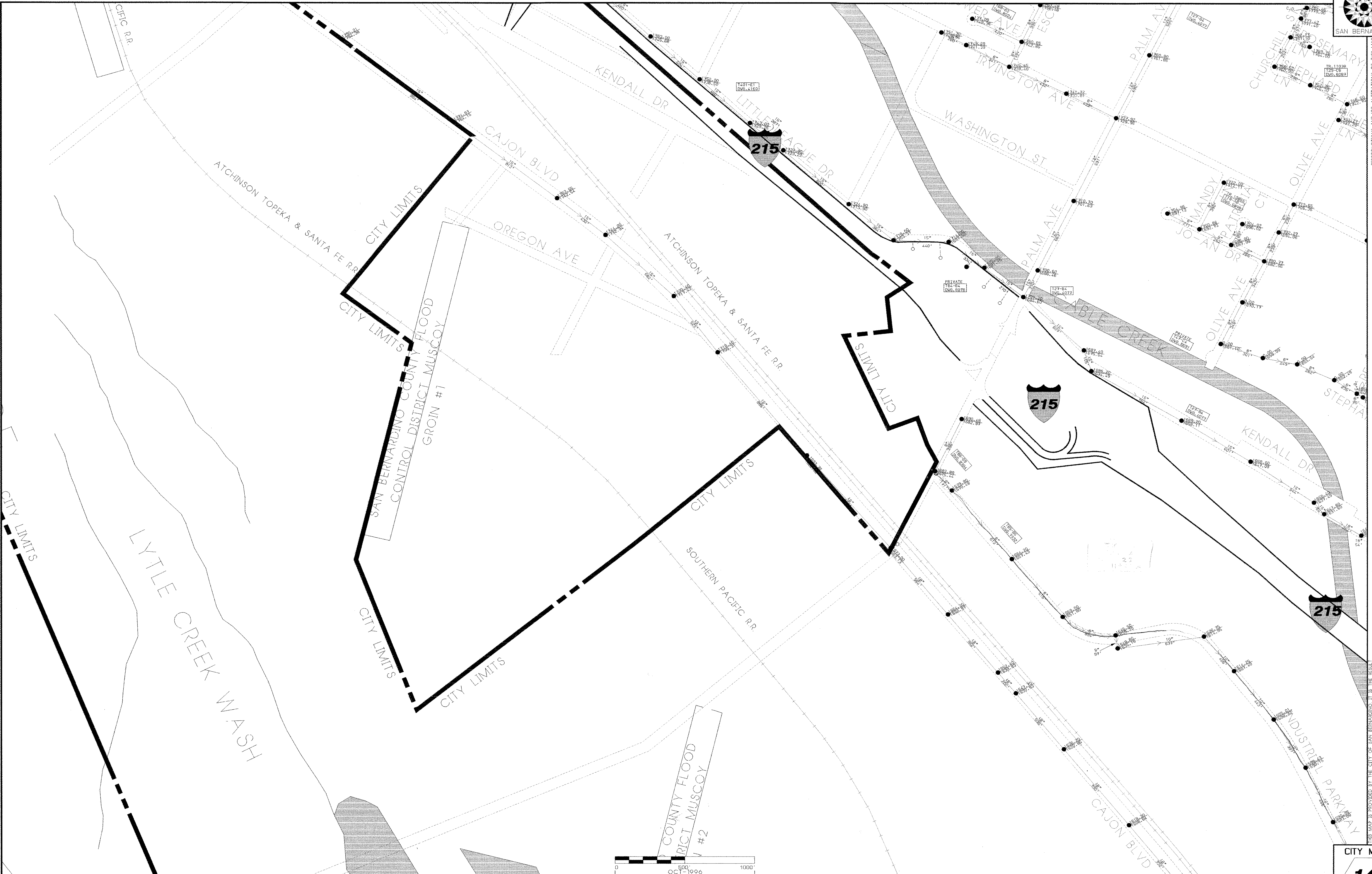
(This page left intentionally blank.)

SEE MAP 9



SAN BERNARDINO

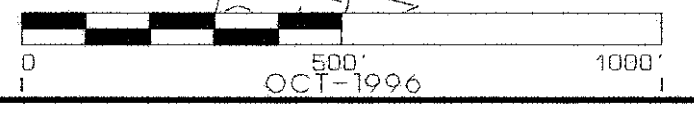
REPRODUCTIONS AND/OR ALTERATIONS OF THIS MAP
CAN BE OBTAINED FROM THE CITY ENGINEER
DEPARTMENT OF THE CITY OF SAN BERNARDINO



SEE MAP -

SEE MAP 15

MANHOLE
 PIPE
 FLDV
 8" PIPE DIAMETER
 632' PIPE RUN LENGTH
 ELEVATIONS OF MANHOLE
 CITY OF SB EAST TRUNK
 SEWER PER AGREEMENT WITH
 SB COUNTY WATER DISTRICT
 PRIVATE SEWER
 ABANDONED LINE
 SAN BERNARDINO COUNTY
 WATER DISTRICT SEWER MAIN
 COUNTY FLOOD
 DISTRICT MUSCOY
 #2



SEE MAP 20


SEWER LOCATION MAPS

CITY MAP

14

THIS MAP IS PROVIDED BY THE CITY OF SAN BERNARDINO AS A SERVICE TO THE PUBLIC AND IS NOT TO BE USED FOR ANY OTHER PURPOSE. THE CITY OF SAN BERNARDINO MAKES NO WARRANTY ON THE ACCURACY OR CONTENT OF THE DATA SHOWN ON THE MAP. THE USER SHALL BE RESPONSIBLE FOR OBTAINING NECESSARY PERMITS AND FOR VERIFYING THE DATA SHOWN ON THE MAP.

SEE MAP 10



REPRODUCTIONS AND/OR ALTERATIONS OF THIS MAP CAN BE OBTAINED FROM THE GIS COORDINATOR, SAN BERNARDINO COUNTY DEPARTMENT OF THE CITY OF SAN BERNARDINO



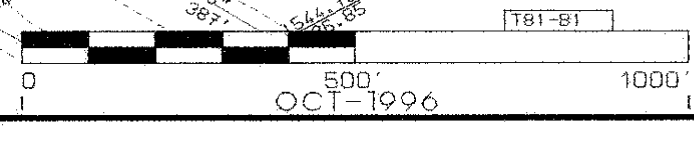
SEE MAP 14

SEE MAP 16

THIS MAP IS PROVIDED BY THE CITY OF SAN BERNARDINO TO THE BEST OF ITS KNOWLEDGE AND BELIEF. THE CITY OF SAN BERNARDINO MAKES NO WARRANTY ON THE ACCURACY OR CONTENT OF THE DATA SHOWN ON THE MAP. THE MAP SHALL NOT BE REPRODUCED OR DISTRIBUTED.


MANHOLE FLOW 8" PIPE DIAMETER CITY OF SB EAST TRUNK SEWER PER AGREEMENT WITH SB COUNTY WATER DISTRICT
PIPE 6" PIPE RUN LENGTH ELEVATIONS OF MANHOLE
SEWER EAST VALLEY WATER DISTRICT
ABANDONED LINE
LIFT STATION

SEE MAP 21



SEWER LOCATION MAPS

CITY MAP 15



SAN BERNARDINO

REPRODUCTIONS AND/OR ALTERATIONS OF THIS MAP CAN BE OBTAINED FROM THE SB COORDINATOR OF THE M&E DIVISION OF THE ADMINISTRATION DEPARTMENT OF THE CITY OF SAN BERNARDINO

SEE MAP 17

SEE MAP 11



SEE MAP 16

THIS MAP IS PROVIDED BY THE CITY OF SAN BERNARDINO. IT IS THE RESULT OF HAND DRAWN MAPS ELECTRONICALLY SCANNED AND AS SUCH SHOULD NOT BE USED FOR ENGINEERING DESIGN. ON THE ACCURACY OR CONTENT OF THE DATA SHOWN ON THE MAP. THE MAP SHALL NOT BE REPRODUCED OR DISTRIBUTED.

CITY MAP

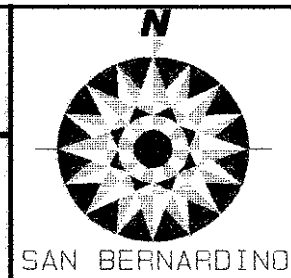
16

MANHOLE PIPE FLOW PIPE DIAMETER CITY OF SB EAST TRUNK SEWER PER AGREEMENT WITH SB COUNTY WATER DISTRICT PRIVATE SEWER EAST SAN BERNARDINO COUNTY WATER DISTRICT SEWER MAIN ABANDONED LINE LIFT STATION

SEE MAP 22

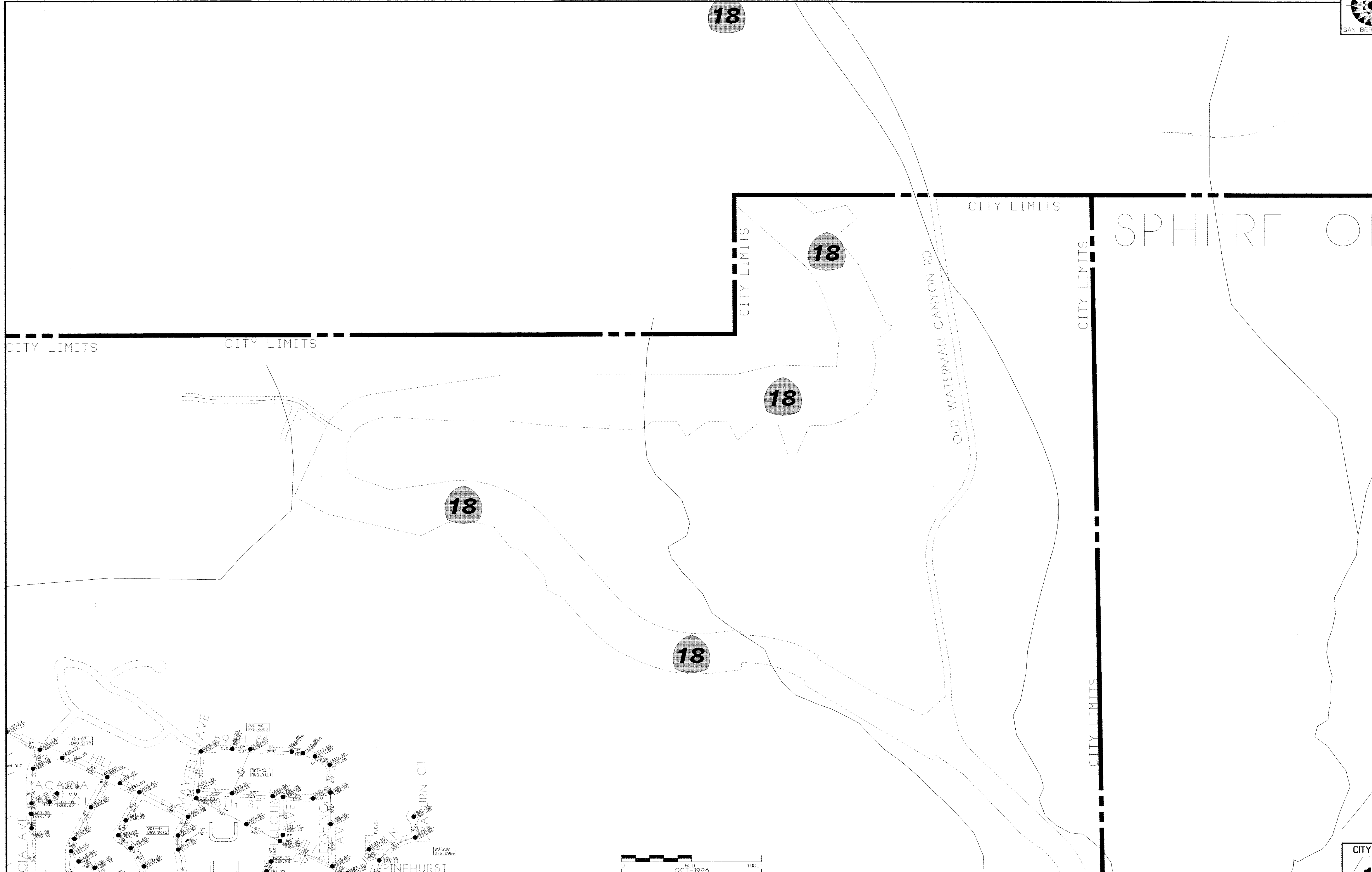
SEWER LOCATION MAPS

SEE MAP -



SAN BERNARDINO

REPRODUCTIONS AND/OR ALTERATIONS OF THE MAP
CAN BE OBTAINED FROM THE COUNTY ENGINEER
DEPARTMENT OF THE CITY OF SAN BERNARDINO



SEE MAP 16

SEE MAP 18

MANHOLE FLOW PIPE DIAMETER PIPE RUN LENGTH ELEVATIONS OF MANHOLE

CITY OF SB EAST TRUNK SEWER PER AGREE. WITH EAST VALLEY WATER DISTRICT

SB COUNTY WATER DISTRICT

ABANDONED LINE

LS LIFT STATION



SEE MAP 23

SEWER LOCATION MAPS


CITY MAP

17

(This page left intentionally blank.)

(This page left intentionally blank.)

SEE MAP 14



REPRODUCTIONS AND/OR ALTERATIONS OF THIS MAP CAN BE OBTAINED FROM THE GIS COORDINATOR OF THE GIS DIVISION OF THE SAN BERNARDINO COUNTY DEPARTMENT OF THE CITY OF SAN BERNARDINO



SEE MAP -

SEE MAP 21



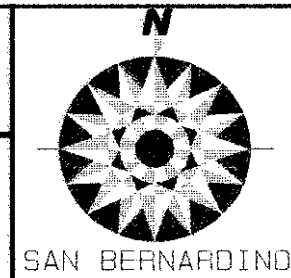
SEE MAP -

MANHOLE, FLOW, PIPE DIAMETER, PIPE RUN LENGTH, ELEVATION OF MANHOLE, CITY OF SB EAST TRUNK SEWER PER AGREEMENT WITH SB COUNTY WATER DISTRICT, PRIVATE SEWER, EAST VALLEY WATER DISTRICT, SAN BERNARDINO COUNTY WATER DISTRICT SEWER MAIN, ABANDONED LINE, LEFT STATION

SEWER LOCATION MAPS

CITY MAP 20

THIS MAP IS PROVIDED BY THE CITY OF SAN BERNARDINO AS IS. THE CITY OF SAN BERNARDINO MAKES NO WARRANTY ON ANY DATA OR INFORMATION CONTAINED HEREIN. THE CITY OF SAN BERNARDINO SHALL NOT BE RESPONSIBLE FOR ANY ERRORS OR OMISSIONS. THE CITY OF SAN BERNARDINO SHALL NOT BE RESPONSIBLE FOR ANY DAMAGES, INCLUDING CONSEQUENTIAL DAMAGES, ARISING FROM THE USE OF THIS MAP.




REPRODUCTIONS AND/OR ALTERATIONS OF THIS MAP CAN BE OBTAINED FROM THE CITY COORDINATOR DEPARTMENT OF THE CITY OF SAN BERNARDINO



SEE MAP 20

SEE MAP 22



SEE MAP 27

SEWER LOCATION MAPS


THIS MAP IS PROVIDED BY THE CITY OF SAN BERNARDINO AS A PUBLIC SERVICE. IT IS NOT TO BE USED FOR ENGINEERING DESIGN OR MEASUREMENT. THE CITY OF SAN BERNARDINO MAKES NO WARRANTY ON THE ACCURACY OR CONTENT OF THE DATA SHOWN ON THE MAP. THE MAP SHALL NOT BE REPRODUCED OR DISTRIBUTED.

61301H 1544.52
61202 1544.50
61300H 1538.15
61301H 1541.57
61300 1542.52
1547.72

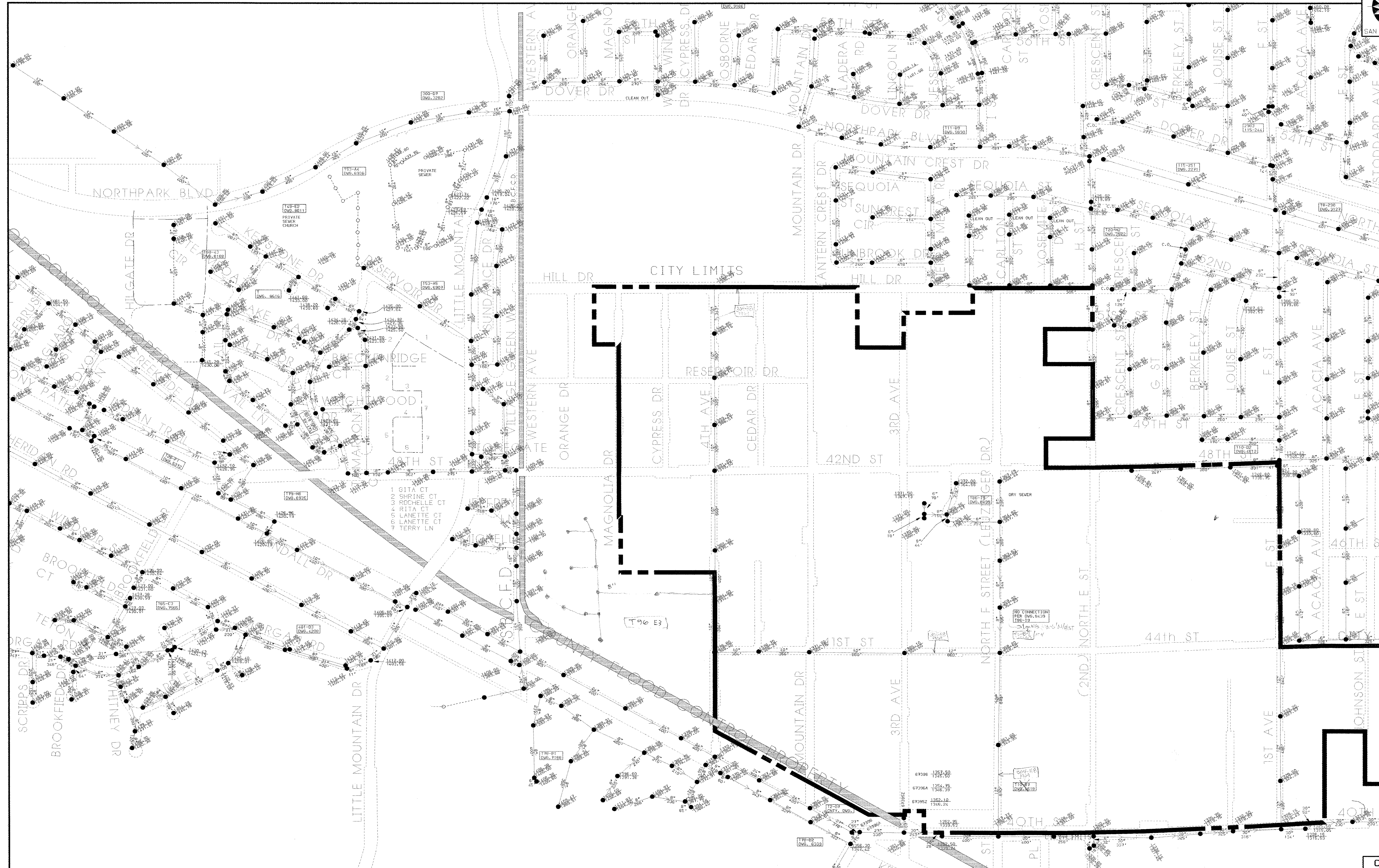
FOR MANHOLE LOCATION LOOK FOR BOLD PRINT

MANHOLE FLOW PIPE DIAMETER PIPE RUN LENGTH ELEVATIONS OF MANHOLE
CITY OF SB EAST TRUNK SEWER PER AGREE. WITH SP COUNTY WATER DISTRICT
PRIVATE SEWER
EAST SAN BERNARDINO COUNTY WATER DISTRICT SEWER MAIN
ABANDONED LINE

SEE MAP 16



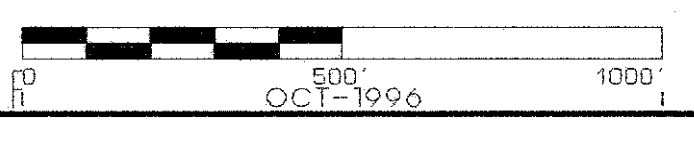
REPRODUCTIONS AND/OR ALTERATIONS OF THIS MAP
CANNOT BE MADE WITHOUT THE WRITTEN PERMISSION
OF THE MIS DIVISION OF THE ADMINISTRATIVE
DEPARTMENT OF THE CITY OF SAN BERNARDINO



SEE MAP 21

SEE MAP 23

MANHOLE FLOW PIPE 8" PIPE DIAMETER CITY OF SB EAST TRUNK SEWER PER AGREEMENT WITH EAST VALLEY WATER DISTRICT
PRIVATE SEWER EAST SAN BERNARDINO COUNTY WATER DISTRICT SEWER MAIN
ABANDONED LINE
LEFT STATION




SEE MAP 28

SEWER LOCATION MAPS

CITY MAP

22

THIS MAP WAS PREPARED BY THE CITY OF SAN BERNARDINO IN THE BEST OF FAITH AND ACCORDANCE WITH THE BEST OF AVAILABLE DATA. THE CITY OF SAN BERNARDINO MAKES NO WARRANTY ON THE ACCURACY OR CONTENT OF THE DATA SHOWN ON THE MAP. THE MAP SHALL NOT BE REPRODUCED OR DISTRIBUTED.



REPRODUCTIONS AND/OR ALTERATIONS OF THIS MAP OR ANY PART THEREOF WITHOUT THE WRITTEN CONSENT OF THE CITY OF SAN BERNARDINO, CALIFORNIA, ARE PROHIBITED. THE CITY OF SAN BERNARDINO, CALIFORNIA, DEPARTMENT OF THE CITY OF SAN BERNARDINO.

SEE MAP 22

SEE MAP 24



MANHOLE FLOW PIPE DIAMETER CITY OF SB EAST TRUNK SEWER PER AGREEMENT WITH SR EQUITY WATER DISTRICT
PIPE RUN LENGTH ELEVATIONS OF MANHOLE
PRIVATE SEWER EAST SAN BERNARDINO COUNTY WATER DISTRICT SEWER MAIN EAST VALLEY WATER DISTRICT
ABRANCHED LINE LIFT STATION


SEE MAP 29

SEWER LOCATION MAPS

CITY MAP

23

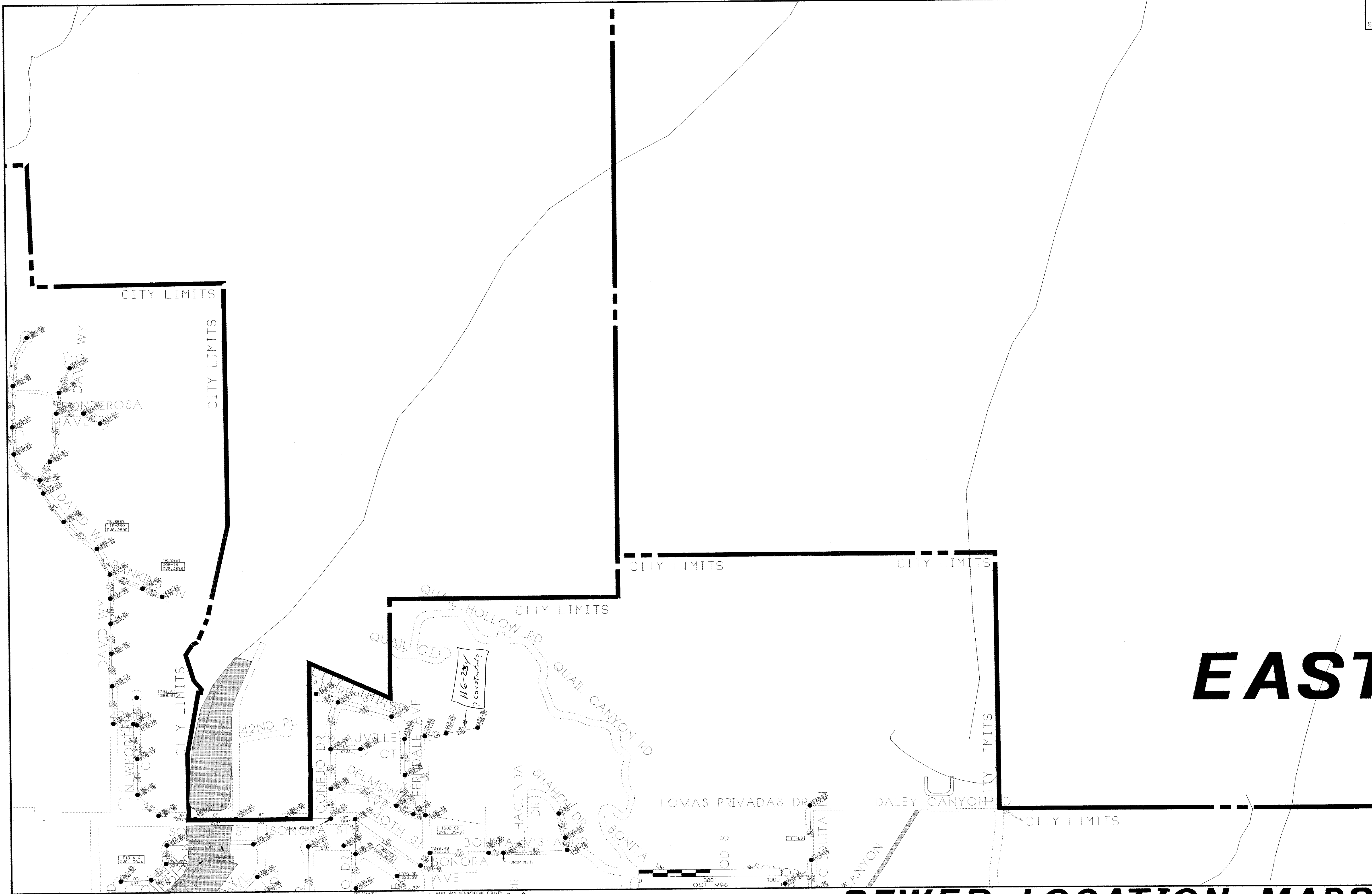
SEE MAP -



REPRODUCTIONS AND/OR ALTERATIONS OF THIS MAP CAN BE OBTAINED FROM THE GIS COORDINATOR OF THE GIS DIVISION OF THE ADMINISTRATIVE DEPARTMENT OF THE CITY OF SAN BERNARDINO

SEE MAP 23

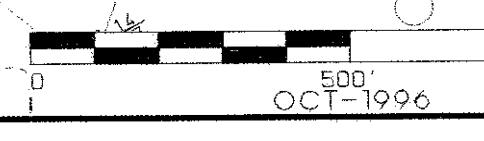
SEE MAP 25



EAST

THIS MAP IS PROVIDED BY THE CITY OF SAN BERNARDINO AS A SERVICE TO THE PUBLIC. THE CITY OF SAN BERNARDINO MAKES NO WARRANTY ON THE ACCURACY OR CONTENT OF THE DATA SHOWN ON THE MAP. THE MAP SHALL NOT BE REPRODUCED OR DISTRIBUTED.


MANHOLE FLOW PIPE 8" PIPE DIAMETER 6" PIPE RUN LENGTH ELEVATIONS OF MANHOLE
 CITY OF SB EAST TRUNK SEWER PER AGREEMENT WITH SB COUNTY WATER DISTRICT
 EAST VALLEY WATER DISTRICT
 ABANDONED LINE
 LIFT STATION



SEE MAP 30

SEWER LOCATION MAPS

SEE MAP -



SAN BERNARDINO


REPRODUCTIONS AND/OR ALTERATIONS OF THIS MAP
CAN BE OBTAINED FROM THE GIS COORDINATOR
AT THE CITY OF SAN BERNARDINO
DEPARTMENT OF THE CITY OF SAN BERNARDINO

SEE MAP 24

SEE MAP -

ST VALLEY WATER DISTRICT

CITY LIMITS



SEE MAP 31

MANHOLE
 FLOW
 PIPE DIAMETER
 PIPE RUN LENGTH
 ELEVATIONS OF MANHOLE
 CITY OF SB EAST TRUNK SEWER PER AGREE, WITH SB COUNTY WATER DISTRICT
 PRIVATE SEWER
 EAST SAN BERNARDINO COUNTY WATER DISTRICT SEWER MAIN
 EAST VALLEY WATER DISTRICT
 DASHED LINE
 LIFT STATION

THIS MAP IS PROVIDED BY THE CITY OF SAN BERNARDINO. IT IS THE RESULT OF HAND DRAWN MAPS ELECTRONICALLY SCANNED AND AS SUCH SHOULD BE USED AS A GENERAL REFERENCE ONLY. THE CITY OF SAN BERNARDINO MAKES NO WARRANTY ON THE ACCURACY OR CONTENT OF THE DATA SHOWN ON THE MAP. THE MAP SHALL NOT BE REPRODUCED OR DISTRIBUTED.

CITY MAP

25

SEWER LOCATION MAPS

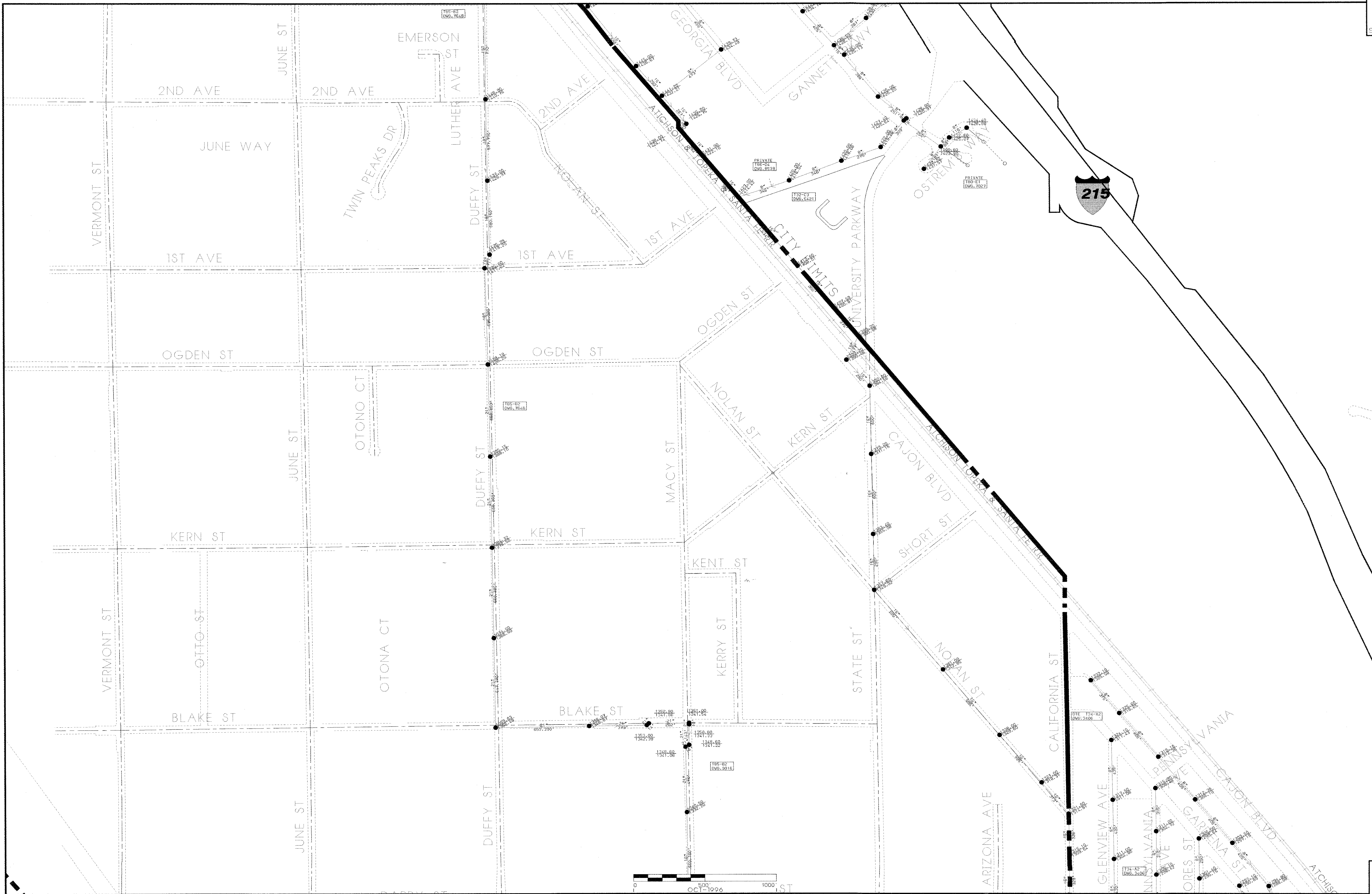
(This page left intentionally blank.)



SAN BERNARDINO

REPRODUCTIONS AND/OR ALTERATIONS OF THIS MAP CAN BE OBTAINED FROM THE GIS COORDINATOR OF THE GIS DIVISION OF THE ADMINISTRATIVE DEPARTMENT OF THE CITY OF SAN BERNARDINO

SEE MAP 21



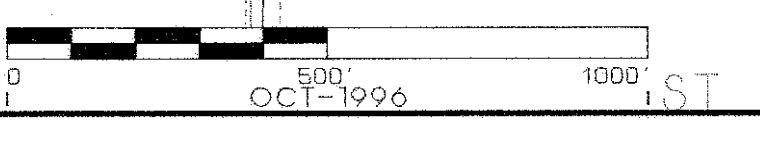
SEE MAP -

SEE MAP 28

21

THIS MAP IS PROVIDED BY THE CITY OF SAN BERNARDINO. IT IS THE RESULT OF HAND DRAWN MAPS ELECTRONICALLY SCANNED AND AS SUCH SHOULD NOT BE USED FOR ENGINEERING DESIGN OR MEASUREMENT. THE CITY OF SAN BERNARDINO IS NOT RESPONSIBLE FOR ANY ERRORS OR OMISSIONS IN THE DATA SHOWN ON THE MAP. THE MAP SHALL NOT BE REPRODUCED OR DISTRIBUTED.

MANHOLE FLOW PIPE DIAMETER CITY OF SB EAST TRUNK SEWER PER AGREE. WITH SB COUNTY WATER DISTRICT
PIPE RUN LENGTH ELEVATIONS OF MANHOLE
JULY 1996 EAST VALLEY WATER DISTRICT
OCT-1996 EAST SAN BERNARDINO COUNTY WATER DISTRICT SEWER MAIN
ABANDONED LINE
LIFT STATION




SEE MAP 35

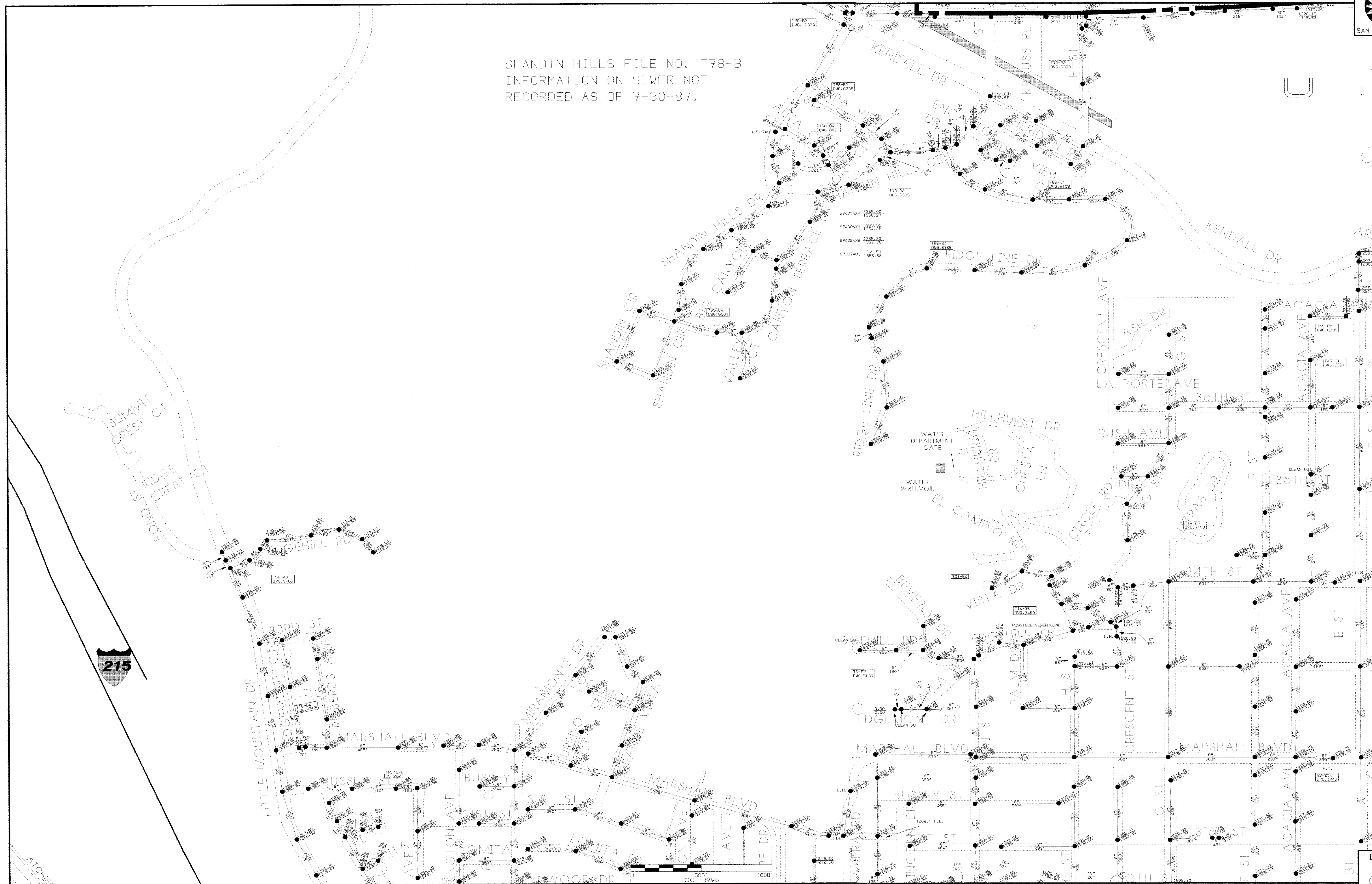
SEWER LOCATION MAPS

CITY MAP

27




SHANDIN HILLS FILE NO. T78-B
INFORMATION ON SEWER NOT
RECORDED AS OF 7-30-87.



SEE MAP 27


SEE MAP 29



SEWER LOCATION MAPS

MANHOLE FLOW PIPE DIAMETER CITY OF SB EAST TRUNK SEWER PER AGREE, WITH SB COUNTY WATER DISTRICT
PIPE RUN LENGTH ELEVATIONS OF MANHOLE
EAST VALLEY WATER DISTRICT
ABANDONED LINE
LIFT STATION

THIS MAP IS PROVIDED BY THE CITY OF SAN BERNARDINO. IT IS THE RESULT OF A DESIGN AND CONSTRUCTION PROCESS. THE CITY OF SAN BERNARDINO MAKES NO WARRANTY ON THE ACCURACY OR CONTENT OF THE DATA SHOWN ON THE MAP. THE MAP SHALL NOT BE REPRODUCED OR DISTRIBUTED.

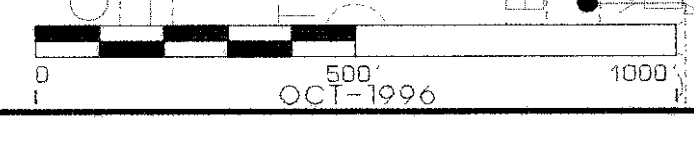


REPRODUCTIONS AND/OR ALTERATIONS OF THIS MAP CAN BE OBTAINED FROM THE GIS COORDINATOR, SAN BERNARDINO COUNTY DEPARTMENT OF THE CITY OF SAN BERNARDINO



SEE MAP 28

SEE MAP 30




MANHOLE FLOW PIPE DIAMETER SEWER PER AGREEMENT WITH SB COUNTY WATER DISTRICT EAST VALLEY WATER DISTRICT ABANDONED LINE LIFT STATION

SEWER LOCATION MAPS

CITY MAP

29

THIS MAP IS PROVIDED BY THE CITY OF SAN BERNARDINO IT IS THE RESULT OF HAND DRAWN MAPS ELECTRONICALLY SCANNED AND AS SUCH SHOULD BE USED AS A GENERAL REFERENCE ONLY. THE CITY OF SAN BERNARDINO MAKES NO WARRANTY ON THE ACCURACY OR CONTENT OF THE DATA SHOWN ON THE MAP. THE MAP SHALL NOT BE REPRODUCED OR DISTRIBUTED.



REPRODUCTIONS AND/OR ALTERATIONS OF THIS MAP CAN BE OBTAINED FROM THE GIS COORDINATOR OF THE GIS DIVISION OF THE ADMINISTRATIVE DEPARTMENT OF THE CITY OF SAN BERNARDINO




SEE MAP 29

SEE MAP 31

SEWER LOCATION MAPS

MANHOLE FLOW 8" PIPE DIAMETER 632' PIPE RUN LENGTH ELEVATIONS OF MANHOLE
CITY OF SB EAST TRUNK SEWER PER AGREE. WITH SB COUNTY WATER DISTRICT
PRIVATE SEWER EAST VALLEY WATER DISTRICT
ABANDONED LINE
LEFT STATION

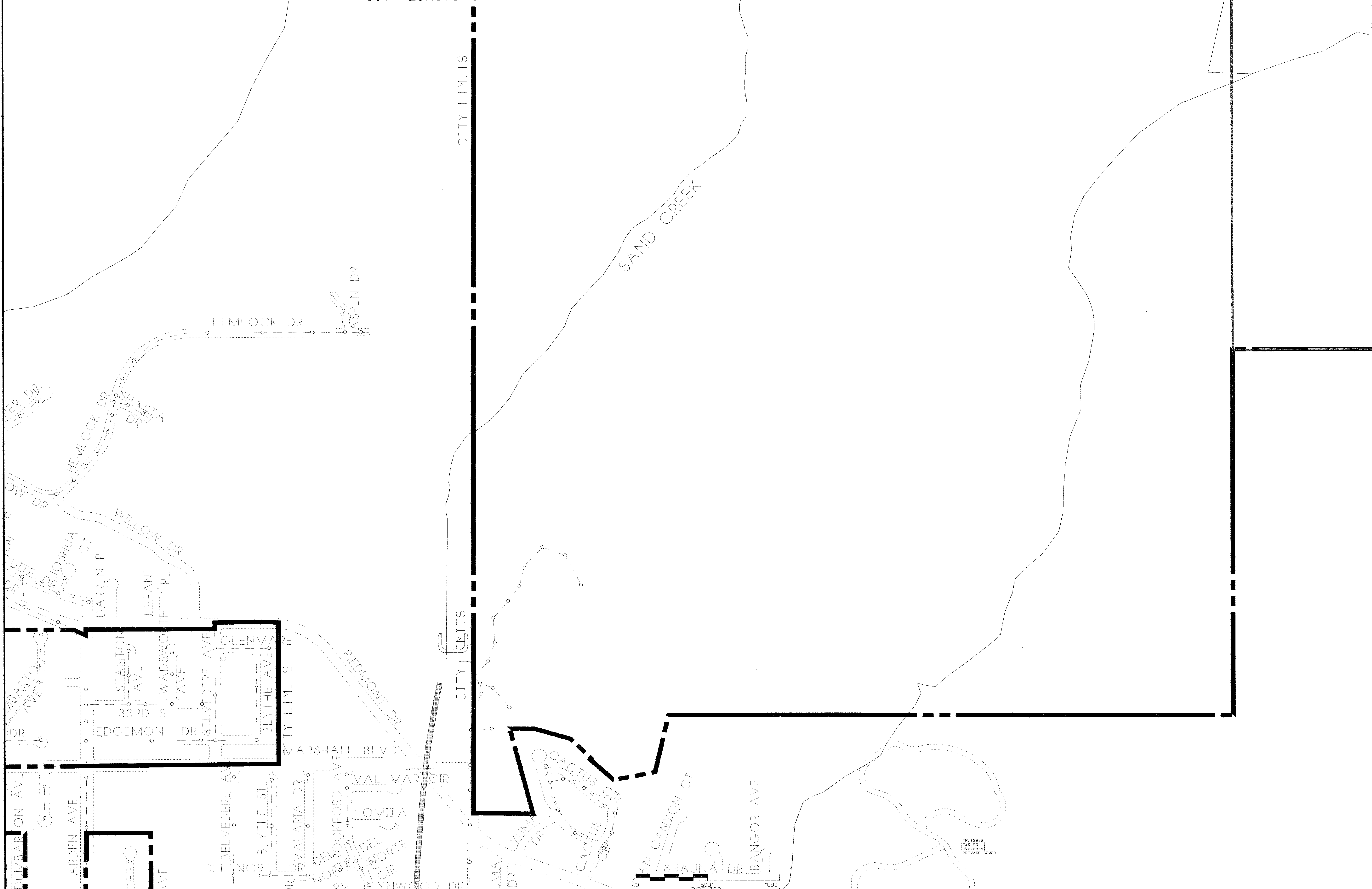
THIS MAP IS PROVIDED BY THE CITY OF SAN BERNARDINO IN THE RESULT OF HAND DRAWN MAPS ELECTRONICALLY SCANNED AND AS SUCH SHOULD BE USED AS A GENERAL GUIDE ONLY. THE CITY OF SAN BERNARDINO MAKES NO WARRANTY ON THE ACCURACY OR CONTENT OF THE DATA SHOWN ON THE MAP. THE MAP SHALL NOT BE REPRODUCED OR DISTRIBUTED.



REPRODUCTIONS AND/OR ALTERATIONS OF THIS MAP CAN BE OBTAINED FROM THE GIS COORDINATOR AT THE OFFICE OF THE CITY ENGINEER, DEPARTMENT OF THE CITY OF SAN BERNARDINO

SEE MAP 30

SEE MAP 32



MANHOLE
FLDW. PIPE
PIPE DIAMETER
PIPE RUN LENGTH
ELEVATIONS OF MANHOLE

CITY OF SB EAST TRUNK SEWER PER AGREE. WITH SB COUNTY WATER DISTRICT

PRIVATE SEWER
EAST VALLEY WATER DISTRICT

EAST SAN BERNARDINO COUNTY WATER DISTRICT SEWER MAIN


ABANDONED LINE

LIFT STATION

SEWER LOCATION MAPS

THIS MAP IS PROVIDED BY THE CITY OF SAN BERNARDINO. IT IS THE RESULT OF HAND DRAWN MAPS ELECTRONICALLY SCANNED AND AS SUCH SHOULD BE USED AS A GENERAL REFERENCE ONLY. THE CITY OF SAN BERNARDINO MAKES NO WARRANTY ON THE ACCURACY OR CONTENT OF THE DATA SHOWN ON THE MAP. THE MAP SHALL NOT BE REPRODUCED OR DISTRIBUTED.

SEE MAP -



SAN BERNARDINO

REPRODUCTIONS AND/OR ALTERATIONS OF THIS MAP CAN BE OBTAINED FROM THE GIS COORDINATOR, SAN BERNARDINO COUNTY DEPARTMENT OF THE CITY OF SAN BERNARDINO

SEE MAP 31

SEE MAP 33



CITY LIMITS

330

330



SEE MAP 40

MANHOLE FLOW PIPE 8" PIPE DIAMETER CITY OF SB EAST TRUNK SEWER PER AGREE, WITH ELEVATIONS OF MANHOLE 632' PIPE RUN LENGTH 833'-12" SB COUNTY WATER DISTRICT PRIVATE SEWER EAST VALLEY WATER DISTRICT EAST SAN BERNARDINO COUNTY WATER DISTRICT SEWER MAIN ABANDONED LINE LIFT STATION

SEWER LOCATION MAPS


CITY MAP

32

THIS MAP IS PROVIDED BY THE CITY OF SAN BERNARDINO. IT IS THE PROPERTY OF THE CITY OF SAN BERNARDINO AND IS NOT TO BE REPRODUCED OR DISTRIBUTED WITHOUT THE WRITTEN PERMISSION OF THE CITY OF SAN BERNARDINO. THE CITY OF SAN BERNARDINO MAKES NO WARRANTY ON THE ACCURACY OR CONTENT OF THE DATA SHOWN ON THE MAP. THE MAP SHALL NOT BE REPRODUCED OR DISTRIBUTED.

(This page left intentionally blank.)

(This page left intentionally blank.)




NOTE: ALL SEWERS IN THE DELMANN HEIGHTS AREA 9" AND SMALLER ARE ABANDONED.

REPRODUCTIONS AND/OR ALTERATIONS OF THIS MAP CAN BE OBTAINED FROM THE GIS COORDINATOR, SAN BERNARDINO COUNTY DEPARTMENT OF THE CITY OF SAN BERNARDINO

THIS MAP IS PROVIDED BY THE CITY OF SAN BERNARDINO AS THE RESULT OF A CONTRACT AND IS NOT TO BE USED FOR ANY OTHER PURPOSE. THE CITY OF SAN BERNARDINO MAKES NO WARRANTY ON THE ACCURACY OR CONTENT OF THE DATA SHOWN ON THE MAP. THE MAP SHALL NOT BE REPRODUCED OR DISTRIBUTED.

MANHOLE, FLOW, PIPE DIAMETER, PIPE RUN LENGTH, ELEVATIONS OF MANHOLE, CITY OF SB EAST TRUNK SEWER PER AGREE, WITH SB COUNTY WATER DISTRICT, PRIVATE SEWER, EAST VALLEY WATER DISTRICT, ABANDONED LINE, LIFT STATION

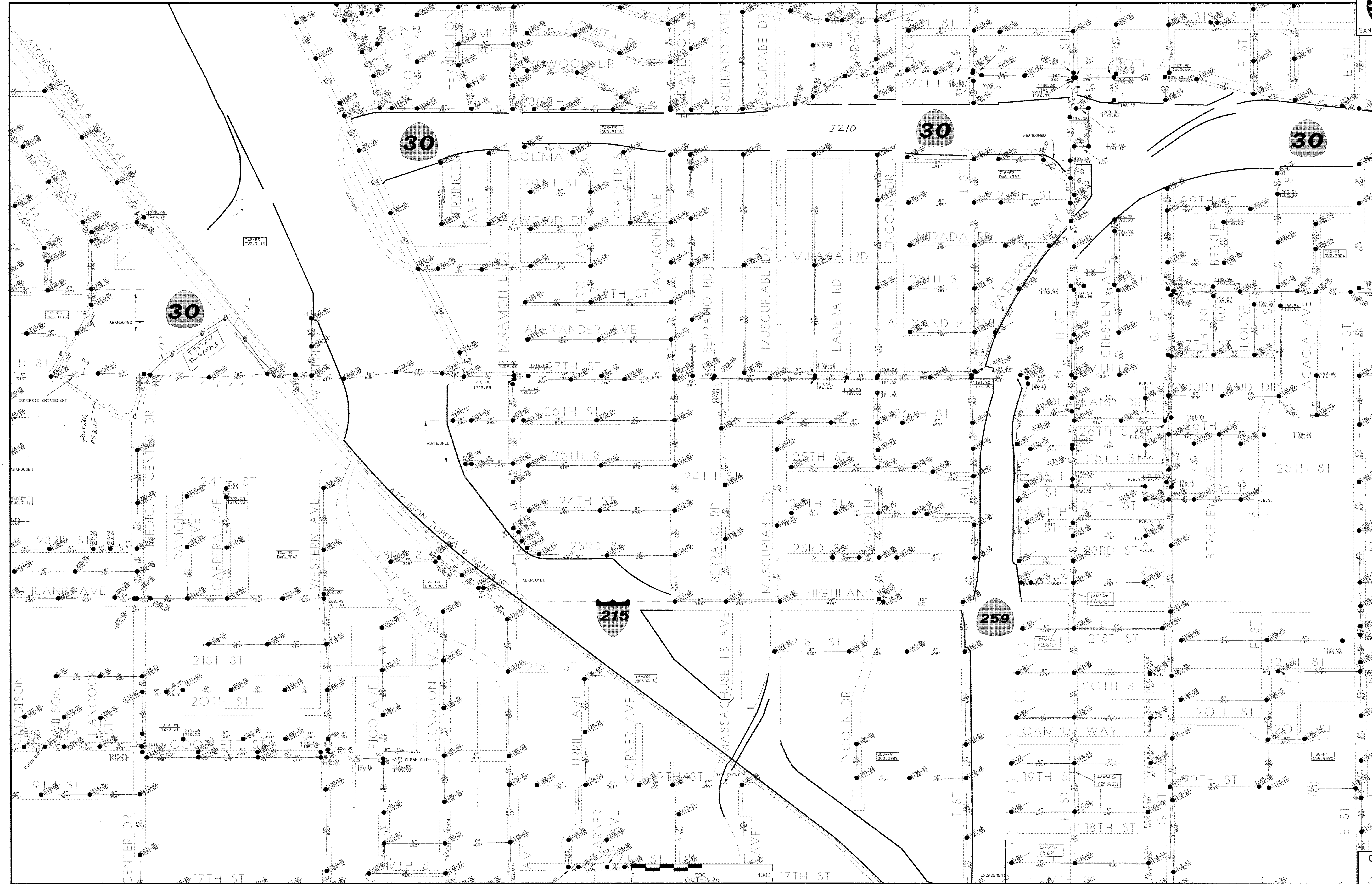
SEWER LOCATION MAPS



REPRODUCTIONS AND/OR ALTERATIONS OF THIS MAP CAN BE OBTAINED FROM THE GIS COORDINATOR, CITY OF SAN BERNARDINO, DEPARTMENT OF THE CITY OF SAN BERNARDINO.

SEE MAP 35

SEE MAP 37




SEWER LOCATION MAPS

CITY MAP 36

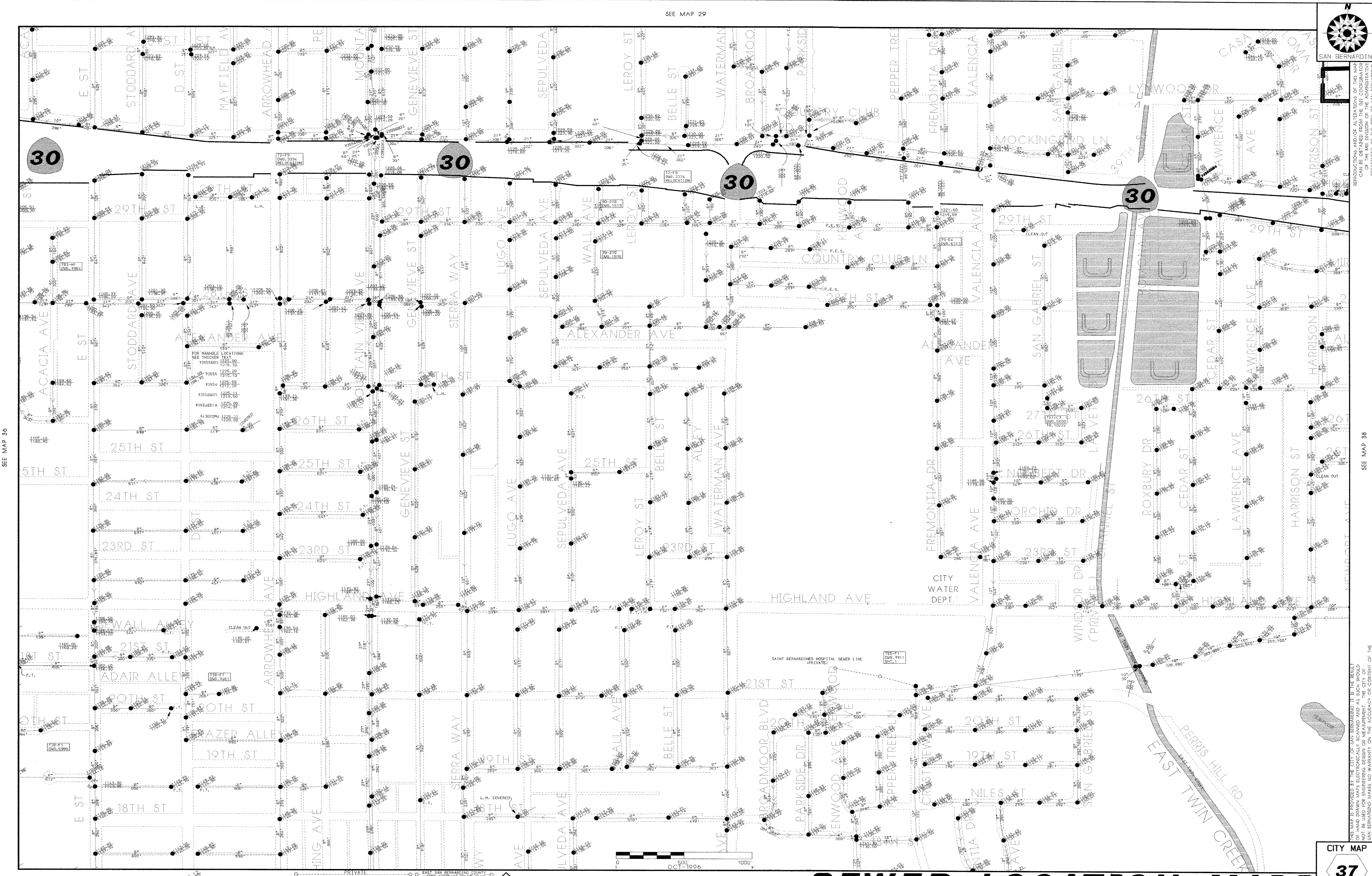
MANHOLE
 FLOW
 8" PIPE DIAMETER
 6.32' PIPE RUN LENGTH
 ELEVATIONS OF MANHOLE
 CITY OF SB EAST TRUNK SEWER PER AGREE, WITH SB COUNTY WATER DISTRICT
 PRIVATE SEWER
 EAST VALLEY WATER DISTRICT
 ABANDONED LINE
 LIFT STATION

THIS MAP IS PROVIDED BY THE CITY OF SAN BERNARDINO. IT IS THE RESULT OF A GIS DATA COLLECTION AND ANALYSIS. THE CITY OF SAN BERNARDINO MAKES NO WARRANTY OR REPRESENTATION OF THE DATA SHOWN ON THE MAP. THE MAP SHALL NOT BE REPRODUCED OR DISTRIBUTED.




SAN BERNARDINO

REPRODUCTIONS AND/OR ALTERATIONS OF THIS MAP CAN BE OBTAINED FROM THE GIS COORDINATOR OF THE GIS DIVISION OF THE ADMINISTRATIVE DEPARTMENT OF THE CITY OF SAN BERNARDINO



SEE MAP 36

SEE MAP 38



SEE MAP 45

MANHOLE FLOW 8" PIPE DIAMETER CITY OF SB EAST TRUNK SEWER PER AGREE, WITH SP. COUNTY WATER DISTRICT
PIPE RUN LENGTH ELEVATIONS OF MANHOLE
PRIVATE SEWER
EAST SAN BERNARDINO COUNTY WATER DISTRICT SEWER MAIN
ABANDONED LINE
LIFT STATION

SEWER LOCATION MAPS

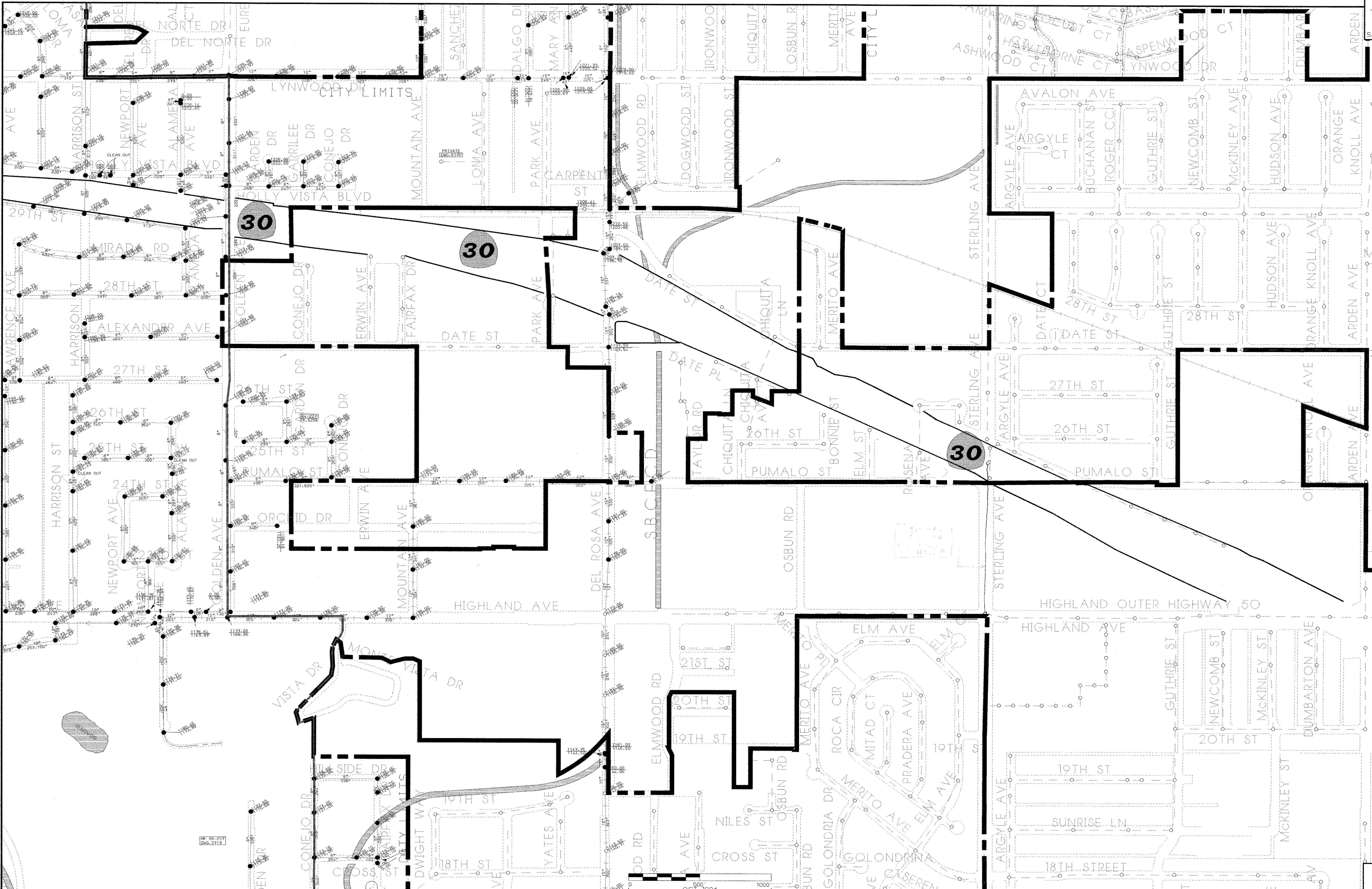
CITY MAP

37

THIS MAP IS PROVIDED BY THE CITY OF SAN BERNARDINO. IT IS THE RESULT OF HAND DRAWN MAPS ELECTRONICALLY SCANNED AND AS SUCH SHOULD BE USED AS A GENERAL REFERENCE ONLY. THE CITY OF SAN BERNARDINO MAKES NO WARRANTY ON THE ACCURACY OR CONTENT OF THE DATA SHOWN ON THE MAP. THE MAP SHALL NOT BE REPRODUCED OR DISTRIBUTED.



SAN BERNARDINO
REPRODUCTIONS AND/OR ALTERATIONS OF THIS MAP
CAN BE OBTAINED FROM THE GIS COORDINATOR
AT THE CITY OF SAN BERNARDINO
DEPARTMENT OF THE CITY OF SAN BERNARDINO



SEE MAP 37

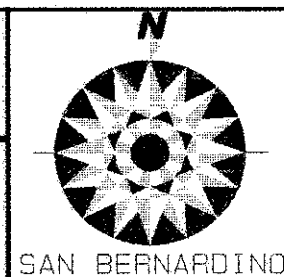
SEE MAP 39

MANHOLE FLOW 8" PIPE DIAMETER
PIPE PIPE RUN LENGTH
ELEVATIONS OF MANHOLE
CITY OF SB EAST TRUNK
SEWER PER AGREEMENT WITH
SB COUNTY WATER DISTRICT
PRIVATE SEWER
EAST VALLEY
WATER DISTRICT
ABANDONED
LINE
LIFT
STATION

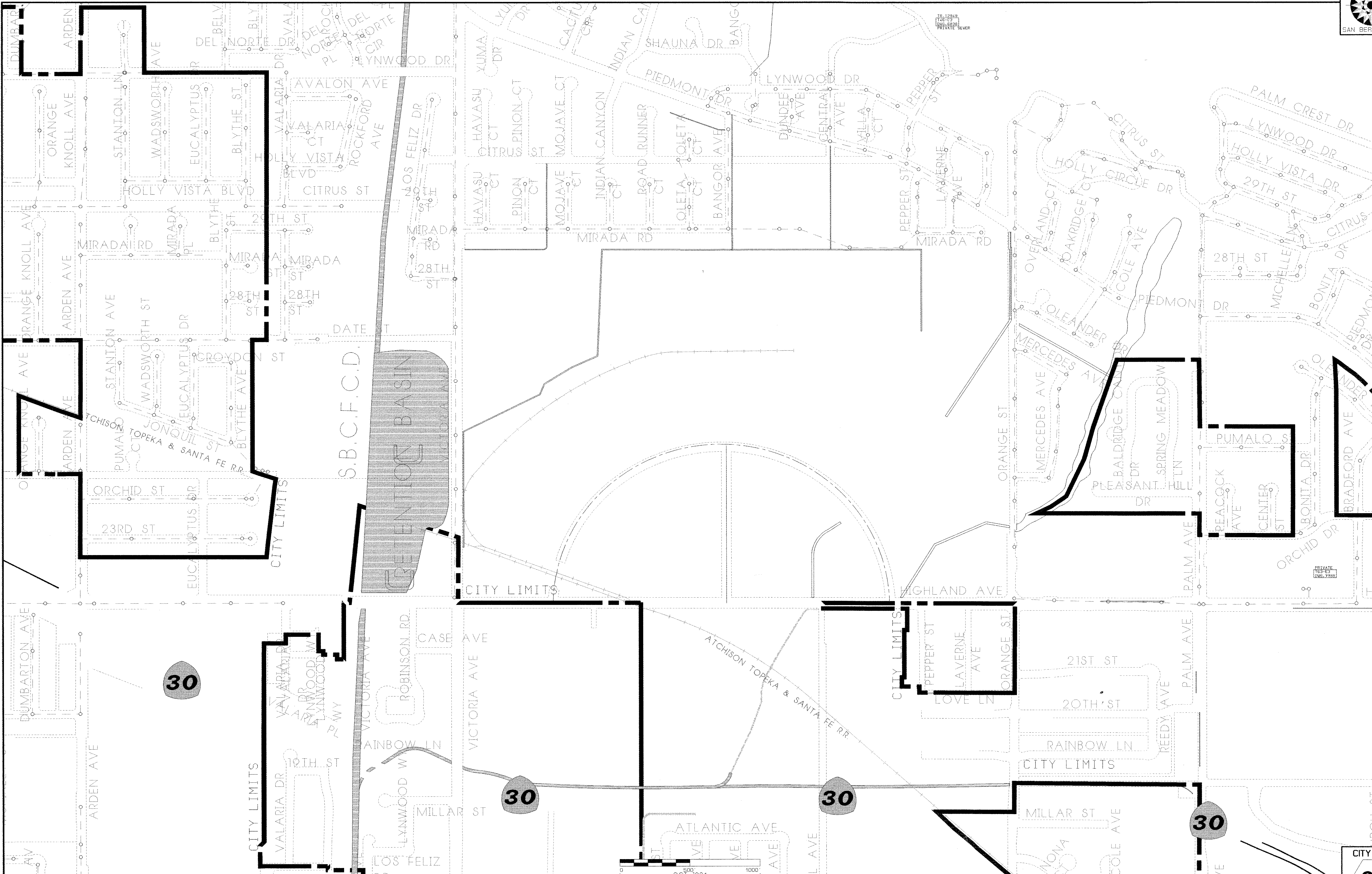
SEE MAP 46

SEWER LOCATION MAPS

THIS MAP IS PROVIDED BY THE CITY OF SAN BERNARDINO TO THE BEST
OF OUR KNOWLEDGE AND BELIEF. IT IS THE PROPERTY OF THE CITY OF
SAN BERNARDINO AND IS NOT TO BE REPRODUCED OR DISTRIBUTED
WITHOUT THE WRITTEN PERMISSION OF THE CITY OF SAN BERNARDINO.
REPRODUCTIONS AND/OR ALTERATIONS OF THIS MAP
CAN BE OBTAINED FROM THE GIS COORDINATOR
AT THE CITY OF SAN BERNARDINO
DEPARTMENT OF THE CITY OF SAN BERNARDINO



REPRODUCTIONS AND/OR ALTERATIONS OF THIS MAP
CAN BE MADE BY ANY PERSON OR ORGANIZATION
ON THE BASIS OF THE ADMINISTRATIVE
DEPARTMENT OF THE CITY OF SAN BERNARDINO



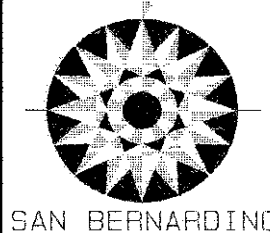
SEE MAP 38

SEE MAP 40

MANHOLE
 FLOW
 8" PIPE DIAMETER
 632' PIPE RUN LENGTH
 ELEVATIONS OF MANHOLE
 CITY OF SB EAST TRUNK SEWER PER AGREEMENT WITH SB COUNTY WATER DISTRICT
 PRIVATE SEWER
 EAST SAN BERNARDINO COUNTY WATER DISTRICT SEWER MAIN
 EAST VALLEY WATER DISTRICT
 ABANDONED LINE
 LIFT STATION

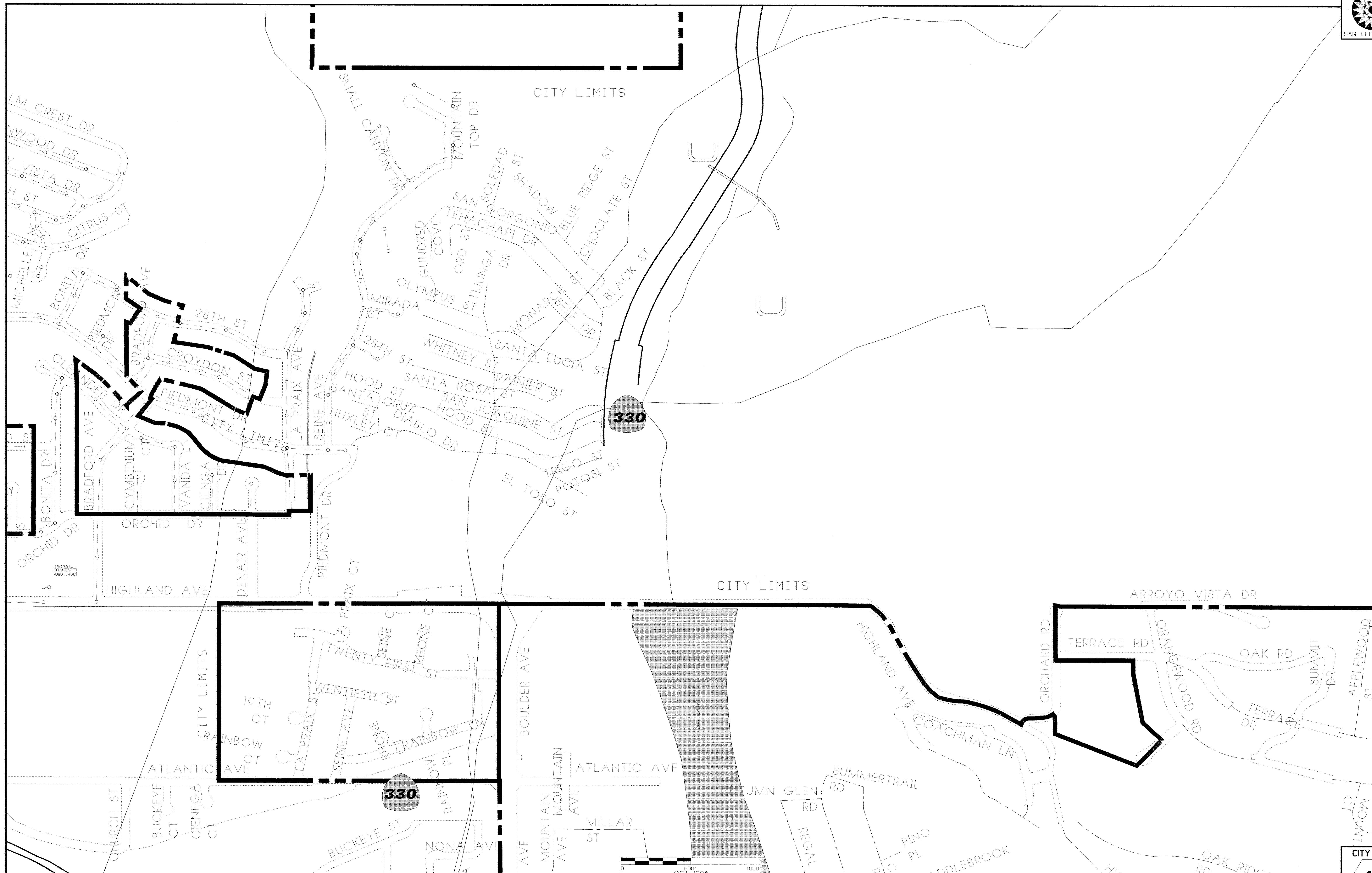
SEWER LOCATION MAPS

THIS MAP IS THE PROPERTY OF THE CITY OF SAN BERNARDINO. IT IS THE RESULT OF HAND DRAWING MAPS ELECTRONICALLY SCANNED AND AS SUCH SHOULD NOT BE USED FOR ENGINEERING DESIGN OR MEASUREMENT. THE CITY OF SAN BERNARDINO MAKES NO WARRANTY ON THE ACCURACY OR CONTENT OF THE DATA SHOWN ON THE MAP. THE MAP SHALL NOT BE REPRODUCED OR DISTRIBUTED.



SAN BERNARDINO

REPRODUCTIONS AND/OR ALTERATIONS OF THIS MAP
CAN BE OBTAINED FROM THE GIS COORDINATOR
AT THE CITY OF SAN BERNARDINO
DEPARTMENT OF THE CITY OF SAN BERNARDINO



SEE MAP 39

SEE MAP 41

CITY LIMITS

CITY LIMITS

THIS MAP IS PROVIDED TO THE CITY OF SAN BERNARDINO BY THE CITY OF SAN BERNARDINO. THE CITY OF SAN BERNARDINO IS NOT RESPONSIBLE FOR THE ACCURACY OF THE DATA OR THE QUALITY OF THE INFORMATION CONTAINED HEREIN. THE CITY OF SAN BERNARDINO MAKES NO WARRANTY ON THE ACCURACY OR CONTENT OF THE DATA. THE USER SHALL BE RESPONSIBLE FOR OBTAINING NECESSARY PERMITS AND APPROVALS FROM THE APPROPRIATE AGENCIES. THE USER SHALL BE RESPONSIBLE FOR OBTAINING NECESSARY PERMITS AND APPROVALS FROM THE APPROPRIATE AGENCIES.

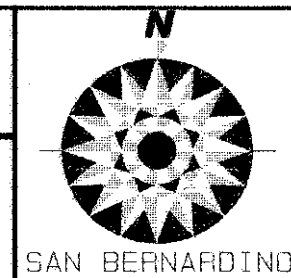
MANHOLE FLOW 8" PIPE DIAMETER CITY OF SB EAST TRUNK SEWER PER AGREE, WITH PRIVATE SEWER EAST SAN BERNARDINO COUNTY WATER DISTRICT SEWER MAIN SB COUNTY WATER DISTRICT EAST VALLEY WATER DISTRICT



SEE MAP 48

SEWER LOCATION MAPS

SEE MAP 33



SAN BERNARDINO

REPRODUCTIONS AND/OR ALTERATIONS OF THIS MAP
CAN BE OBTAINED FROM THE GIS COORDINATOR
DEPARTMENT OF THE CITY OF SAN BERNARDINO

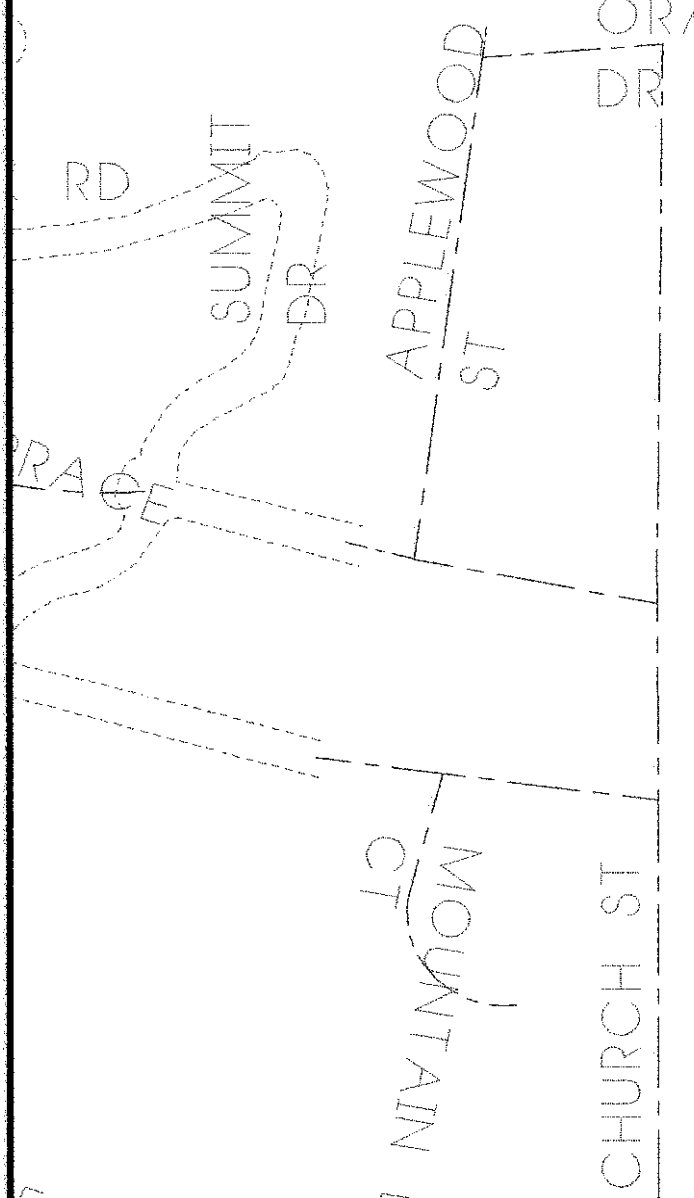
CITY LIMITS

CITY LIMITS

CITY LIMITS

CITY LIMITS

ORANGEBLOSSOM



SEE MAP 40

SEE MAP 41



SEE MAP -

MANHOLE FLOW 8" PIPE DIAMETER CITY OF SB EAST TRUNK SEWER PER AGREEMENT WITH SB COUNTY WATER DISTRICT

PIPE RUN LENGTH ELEVATIONS OF MANHOLE

PRIVATE SEWER EAST VALLEY WATER DISTRICT

EAST SAN BERNARDINO COUNTY WATER DISTRICT SEWER MAIN

ABANDONED LINE

LIFT STATION


SEWER LOCATION MAPS

CITY MAP

41

THIS MAP WAS PREPARED BY THE CITY OF SAN BERNARDINO AS THE RESULT OF A CONTRACT WITH THE CITY OF SAN BERNARDINO. THE CITY OF SAN BERNARDINO MAKES NO WARRANTY ON THE ACCURACY OR CONTENT OF THE DATA SHOWN ON THE MAP. THE MAP SHALL NOT BE REPRODUCED OR DISTRIBUTED.

(This page left intentionally blank.)



SEE MAP -


SEE MAP 44

MANHOLE FLOW PIPE DIAMETER PIPE RUN LENGTH ELEVATIONS OF MANHOLE
 CITY OF SB EAST TRUNK SEWER PER AGREE. WITH SE COUNTY WATER DISTRICT
 PRIVATE SEWER EAST VALLEY WATER DISTRICT
 EAST SAN BERNARDINO COUNTY WATER DISTRICT SEWER MAIN
 ABANDONED LINE LIFT STATION

SEWER LOCATION MAPS

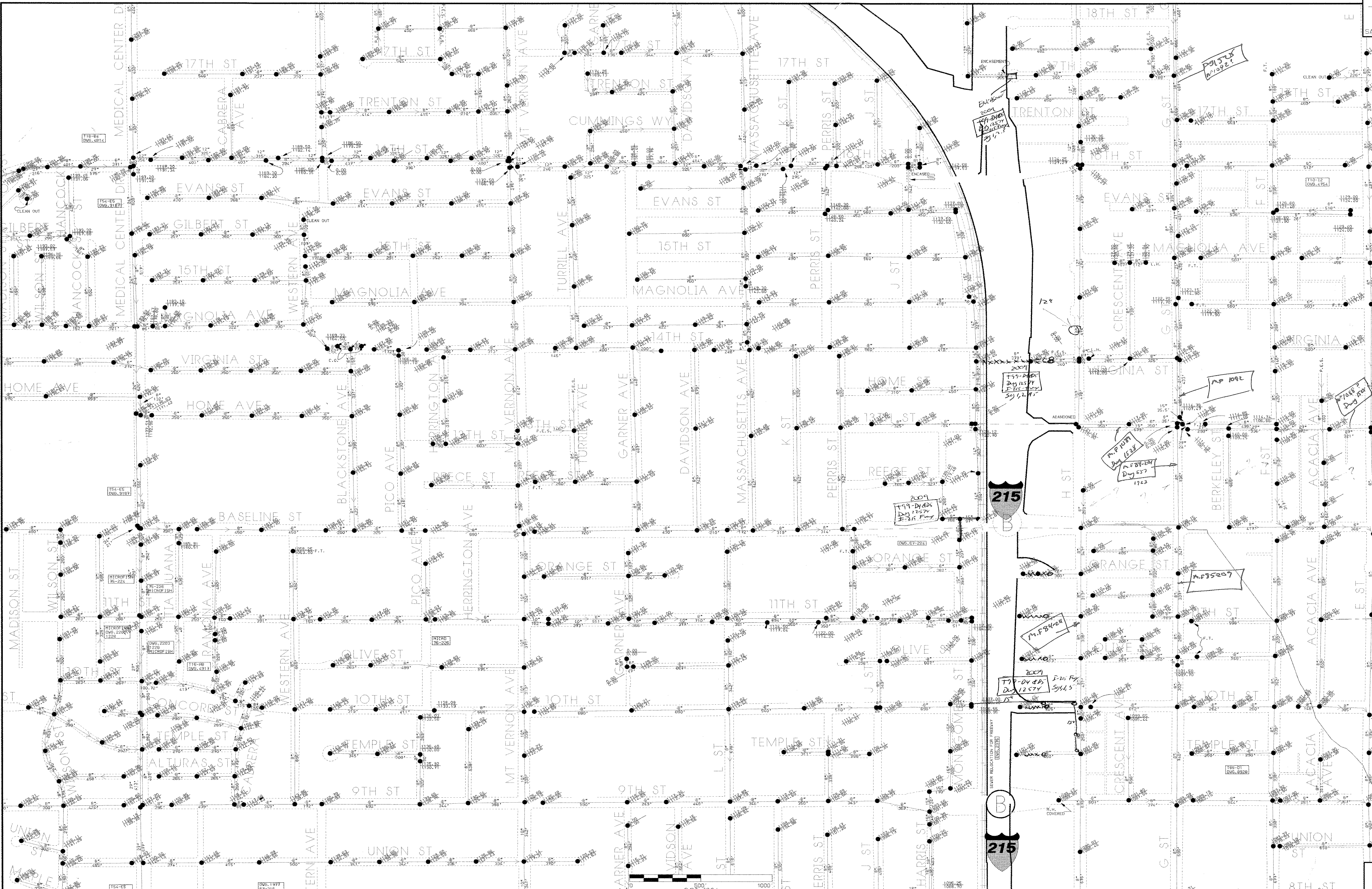
REPRODUCTIONS AND/OR ALTERATIONS OF THIS MAP CAN BE OBTAINED FROM THE GIS COORDINATOR, SAN BERNARDINO COUNTY DEPARTMENT OF THE CITY OF SAN BERNARDINO

THIS MAP IS PROVIDED BY THE CITY OF SAN BERNARDINO IT IS THE RESULT OF HAND DRAWN MAPS ELECTRONICALLY SCANNED AND AS SUCH SHOULD BE USED AS A GENERAL REFERENCE ONLY. SAN BERNARDINO MAKES NO WARRANTY ON THE ACCURACY OR CONTENT OF THE DATA SHOWN ON THE MAP. THE MAP SHALL NOT BE REPRODUCED OR DISTRIBUTED.



SAN BERNARDINO

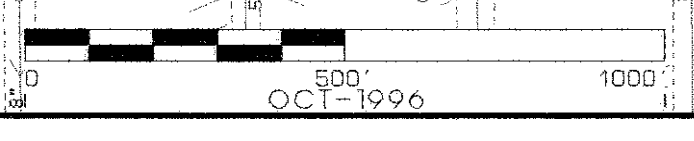
REPRODUCTIONS AND/OR ALTERATIONS OF THIS MAP
CANNOT BE MADE WITHOUT THE WRITTEN
CONSENT OF THE ENGINEER OR THE ADMINISTRATIVE
DEPARTMENT OF THE CITY OF SAN BERNARDINO



SEE MAP 43

SEE MAP 45

MANHOLE FLOW ST PIPE DIAMETER CITY OF SB EAST TRUNK
PIPE PIPE RUN LENGTH SEWER PER AGREE WITH
ELEVATIONS OF MANHOLE SP COUNTY WATER DISTRICT
PILLAJE SEWER EAST SAN BERNARDINO TOWN
WATER DISTRICT WATER DISTRICT
ABANDONED LINE
STATION




SEWER LOCATION MAPS

CITY MAP


44

THIS MAP WAS PREPARED BY THE CITY OF SAN BERNARDINO AND IS NOT TO BE USED FOR ENGINEERING DESIGN OR MEASUREMENT. THE CITY OF SAN BERNARDINO MAKES NO WARRANTY ON THE ACCURACY OR CONTENT OF THE DATA SHOWN ON THIS MAP. THE MAP SHALL NOT BE REPRODUCED OR DISTRIBUTED.



SAN BERNARDINO

REPRODUCTIONS AND/OR ALTERATIONS OF THIS MAP CAN BE OBTAINED FROM THE GIS COORDINATOR, SAN BERNARDINO COUNTY ENGINEERING DEPARTMENT OF THE CITY OF SAN BERNARDINO



SEE MAP 44

SEE MAP 46

CITY OF SB EAST TRUNK SEWER PER AGREE. WITH SB COUNTY WATER DISTRICT
 PELVAJE SEWER
 EAST VALLEY WATER DISTRICT
 ABANDONED LINE
 LIFT STATION

0 500 1000
 OCT-1996

SEWER LOCATION MAPS

CITY MAP **45**

THIS MAP IS PROVIDED AS A SERVICE TO THE PUBLIC. IT IS THE RESULT OF HAND DRAWN MAPS ELECTRONICALLY SCANNED AND AS SUCH SHOULD NOT BE USED FOR ENGINEERING DESIGN OR MEASUREMENT. THE CITY OF SAN BERNARDINO MAKES NO WARRANTY ON THE ACCURACY OR CONTENT OF THE DATA SHOWN ON THIS MAP. THE USER SHALL NOT BE RECOVERED FOR NEGLIGENCE.

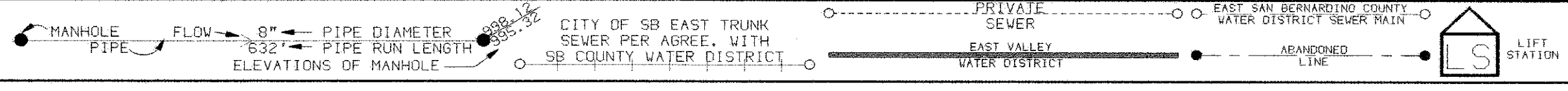
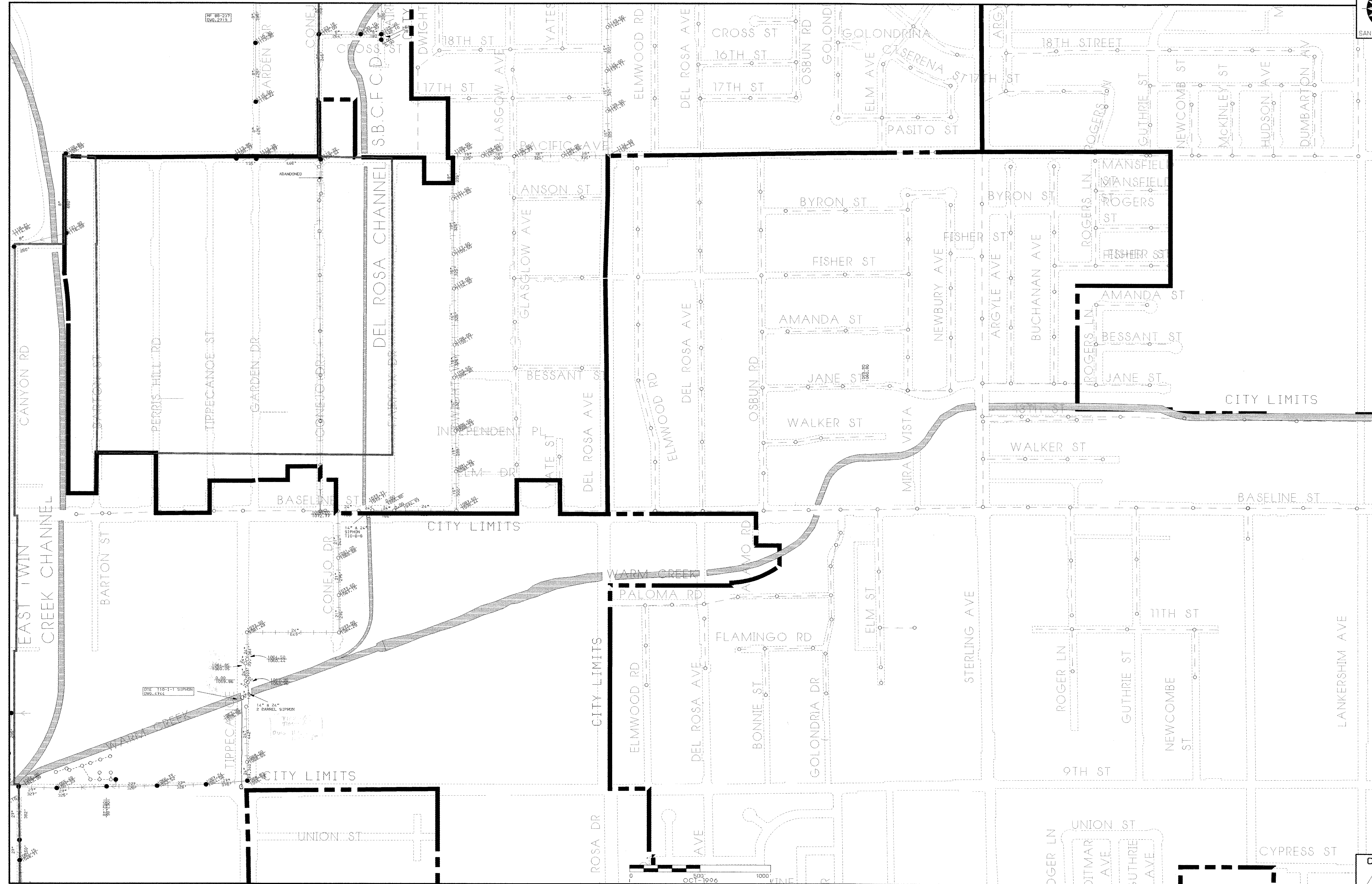


SAN BERNARDINO

REPRODUCTIONS AND/OR ALTERATIONS OF THIS MAP CAN BE OBTAINED FROM THE GIS COORDINATOR, SAN BERNARDINO COUNTY DEPARTMENT OF THE CITY OF SAN BERNARDINO

SEE MAP 45

SEE MAP 47




SEE MAP 54

SEWER LOCATION MAPS

THIS MAP IS PROVIDED BY THE CITY OF SAN BERNARDINO. IT IS THE RESULT OF HAND DRAWN MAPS ELECTRONICALLY SCANNED AND AS SUCH SHOULD NOT BE USED FOR ENGINEERING DESIGN OR MEASUREMENT. THE CITY OF SAN BERNARDINO MAKES NO WARRANTY ON THE ACCURACY OR CONTENT OF THE DATA SHOWN ON THE MAP. THE USER SHALL BE RESPONSIBLE FOR OBTAINING

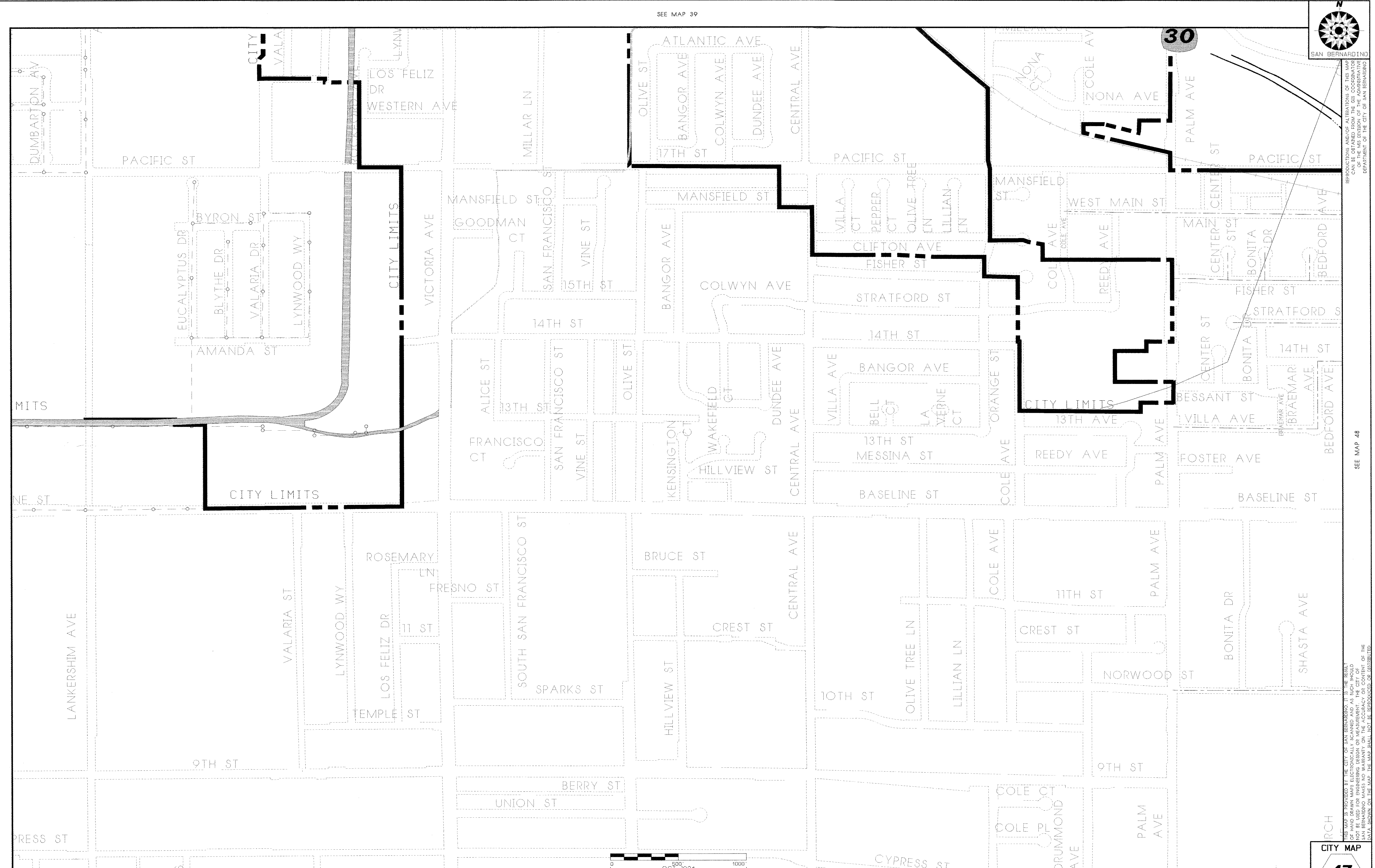
SEE MAP 39



REPRODUCTIONS AND/OR ALTERATIONS OF THIS MAP CAN BE OBTAINED FROM THE GIS COORDINATOR, CITY OF SAN BERNARDINO, DEPARTMENT OF THE CITY OF SAN BERNARDINO

SEE MAP 46

SEE MAP 48

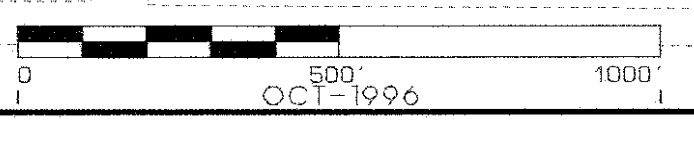


MANHOLE FLOW PIPE DIAMETER PIPE RUN LENGTH ELEVATIONS OF MANHOLE

CITY OF SB EAST TRUNK SEWER PER AGREE. WITH SB COUNTY WATER DISTRICT

PRIVATE SEWER EAST SAN BERNARDINO COUNTY WATER DISTRICT SEWER MAIN EAST VALLEY WATER DISTRICT ABANDONED LINE

LI FT STATION




SEE MAP 55

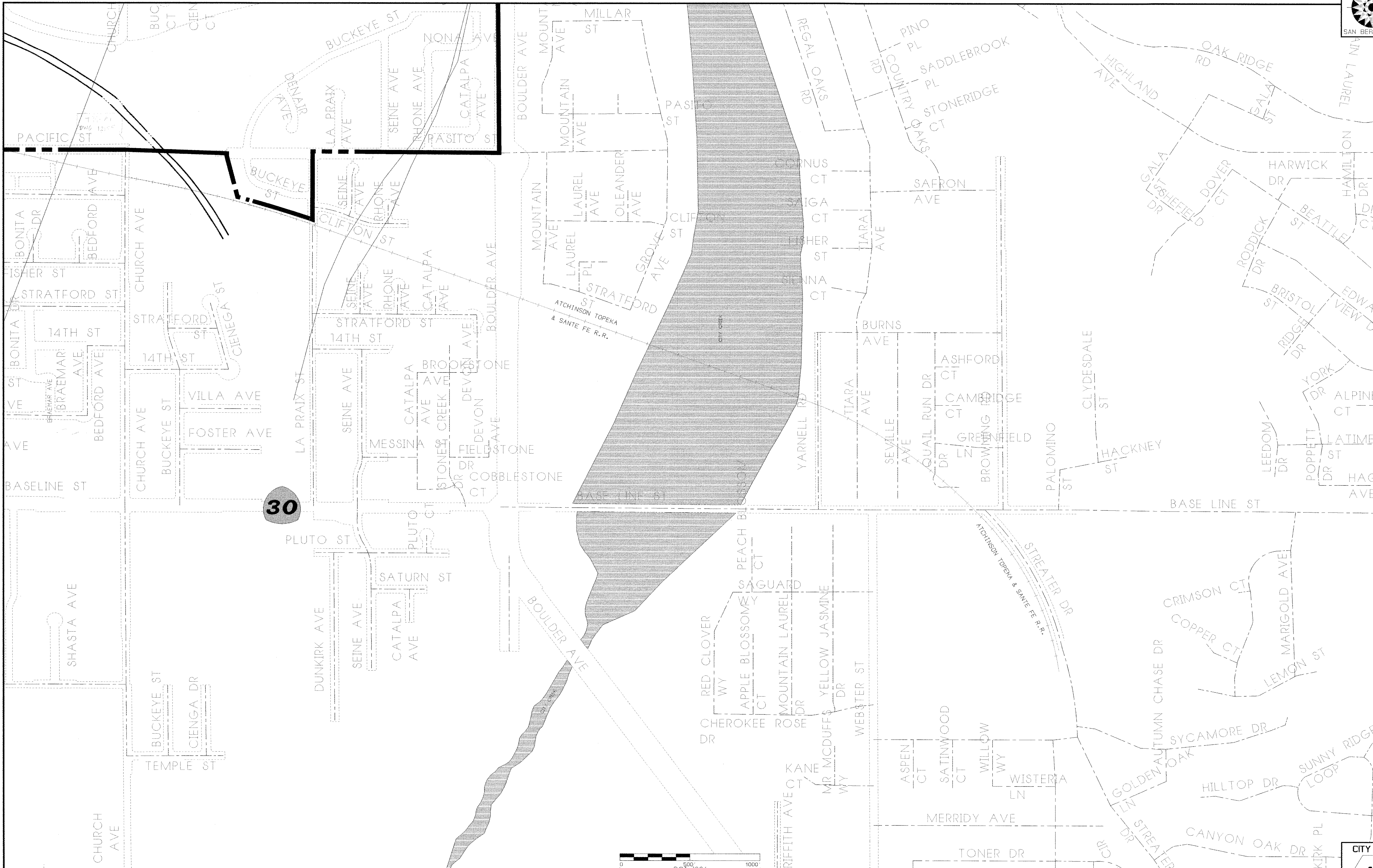
SEWER LOCATION MAPS

THIS MAP IS PROVIDED BY THE CITY OF SAN BERNARDINO. IT IS THE RESULT OF A DESIGN AND/OR CONSTRUCTION OF THE CITY OF SAN BERNARDINO. THE CITY OF SAN BERNARDINO MAKES NO WARRANTY ON THE ACCURACY OR CONTENT OF THE DATA SHOWN ON THE MAP. THE MAP SHALL NOT BE REPRODUCED OR DISTRIBUTED.

SEE MAP 40

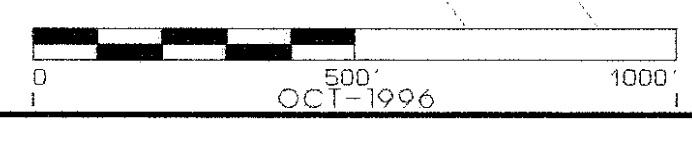


SAN BERNARDINO
REPRODUCTIONS AND/OR ALTERATIONS OF THIS MAP
CANNOT BE MADE WITHOUT THE WRITTEN
CONSENT OF THE SAN BERNARDINO COUNTY
ENGINEERING DIVISION OF THE ADMINISTRATIVE
DEPARTMENT OF THE CITY OF SAN BERNARDINO



SEE MAP 47

SEE MAP 48




SEE MAP 56

SEWER LOCATION MAPS

THIS MAP IS PROVIDED BY THE CITY OF SAN BERNARDINO TO THE BEST
OF HAND DRAWN MAPS ELECTRONICALLY SCANNED AND AS SUCH SHOULD
NOT BE USED FOR ENGINEERING DESIGN OR MEASUREMENT. THE CITY OF
SAN BERNARDINO MAKES NO WARRANTY ON THE ACCURACY OR CONTENT OF THE
DATA SHOWN ON THE MAP. THE MAP SHALL NOT BE REPRODUCED OR DISTRIBUTED.

(This page left intentionally blank.)

SEE MAP -



SAN BERNARDINO
REPRODUCTIONS AND/OR ALTERATIONS OF THIS MAP
CAN BE OBTAINED FROM THE GIS COORDINATOR
OF THE CITY OF SAN BERNARDINO
DEPARTMENT OF THE CITY OF SAN BERNARDINO



SEE MAP -

SEE MAP 51



SEE MAP 57




CITY OF SB EAST TRUNK
SEWER PER ASBEE, WITH
SB COUNTY MAJOR DISTRICT

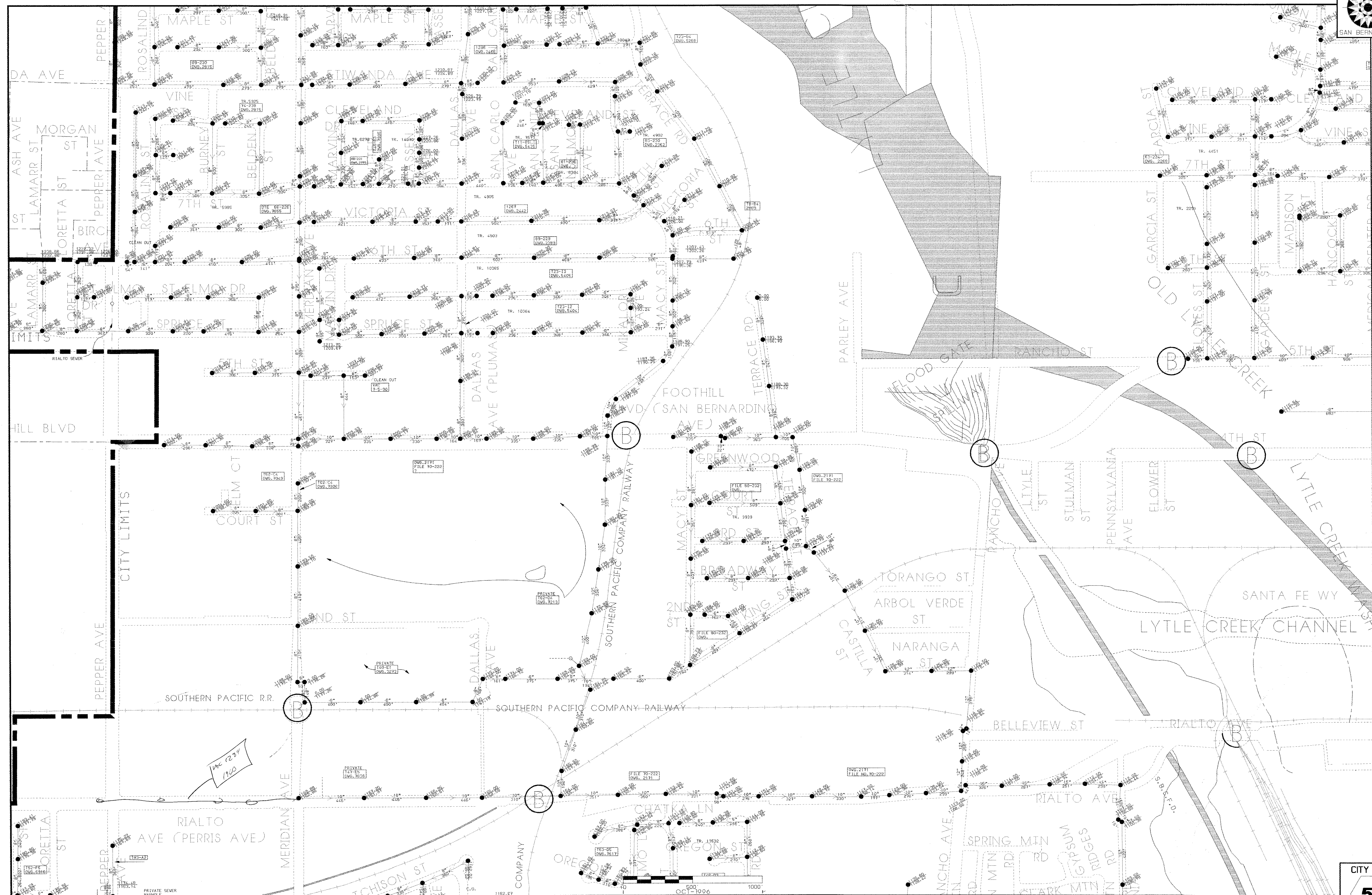
SEWER LOCATION MAPS

CITY MAP
50

THIS MAP IS PROVIDED BY THE CITY OF SAN BERNARDINO. IT IS THE RESULT
OF HAND DRAWN MAPS ELECTRONICALLY SCANNED AND AS SUCH SHOULD
NOT BE USED FOR ENGINEERING PURPOSES. THE CITY OF SAN BERNARDINO
DOES NOT WARRANT THE ACCURACY OR CONTENT OF THE
DATA SHOWN ON THE MAP. THE MAP SHALL NOT BE REPRODUCED OR DISTRIBUTED.



SAN BERNARDINO
REPRODUCTION AND/OR ALTERATION OF THIS MAP
CAN BE OBTAINED FROM THE GIS COORDINATOR
OF THE GIS DIVISION OF THE ADMINISTRATIVE
DEPARTMENT OF THE CITY OF SAN BERNARDINO



SEE MAP 50

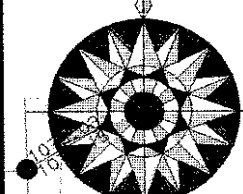
SEE MAP 52

Mc 1234
1905

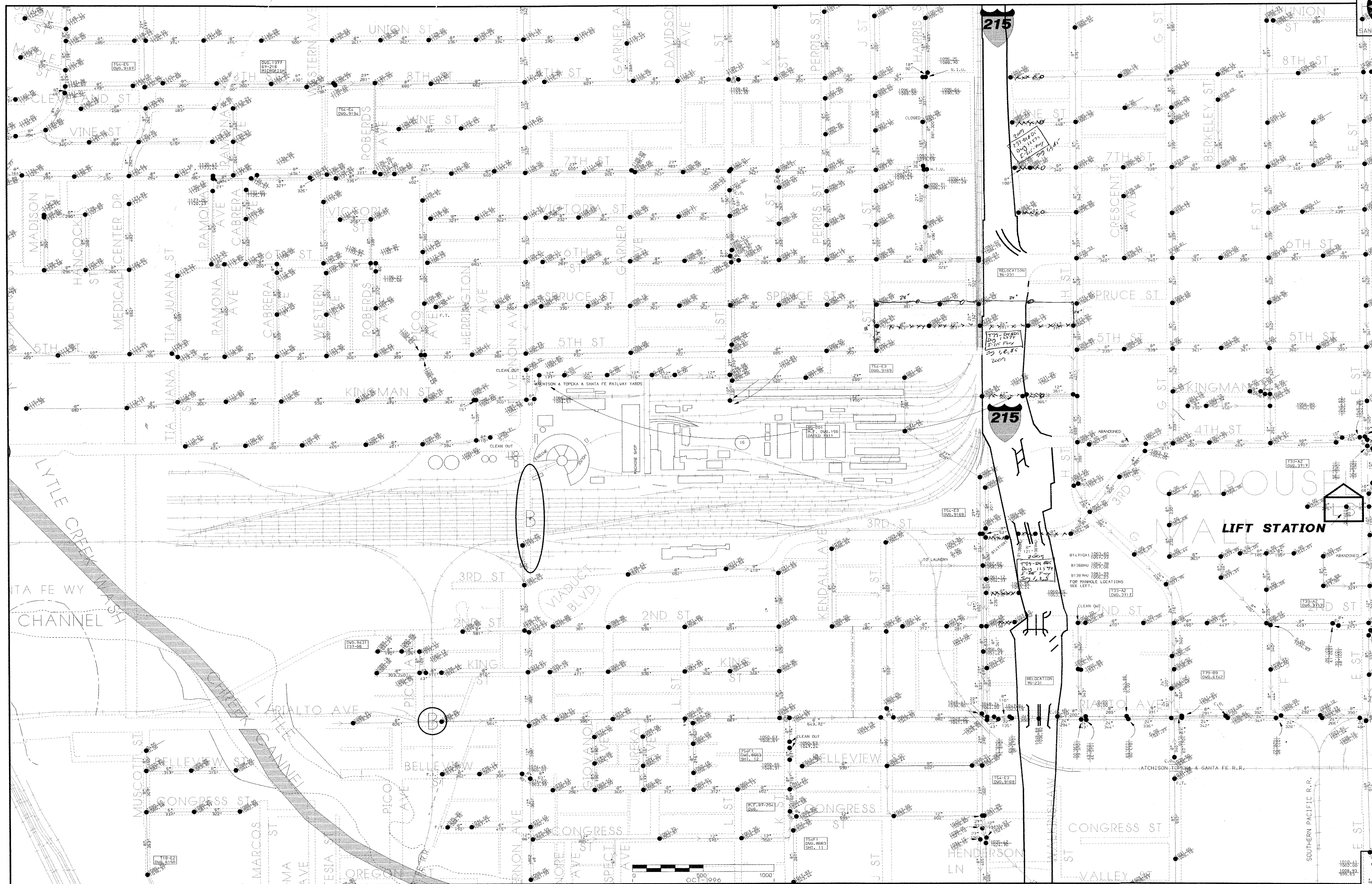
MANHOLE
FLOW
PIPE DIAMETER
CITY OF SB EAST TRUNK SEWER PER AGREE. WITH
FRUITVALE SEWER
EAST VALLEY
ABANDONED
LIST
OCT-1996

SEWER LOCATION MAPS

THIS MAP IS PROVIDED BY THE CITY OF SAN BERNARDINO. IT IS THE RESULT OF HAND DRAWN MAPS ELECTRONICALLY SCANNED AND AS SUCH SHOULD NOT BE USED FOR ENGINEERING DESIGN OR MEASUREMENT. THE CITY OF SAN BERNARDINO AND ITS EMPLOYEES SHALL NOT BE RESPONSIBLE OR DISTURBED.



REPRODUCTIONS AND/OR ALTERATIONS OF THIS MAP CAN BE OBTAINED FROM THE GIS COORDINATOR OF THE PUBLIC WORKS DIVISION OF THE DEPARTMENT OF THE CITY OF SAN BERNARDINO



SEE MAP 51

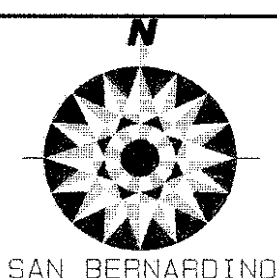
SEE MAP 53

MANHOLE FLOW PIPE DIAMETER CITY OF SB EAST TRUNK SEWER PER AGREE, WITH CITY WATER DISTRICT EAST VALLEY WATER DISTRICT ABANDONED LINE LIFT STATION

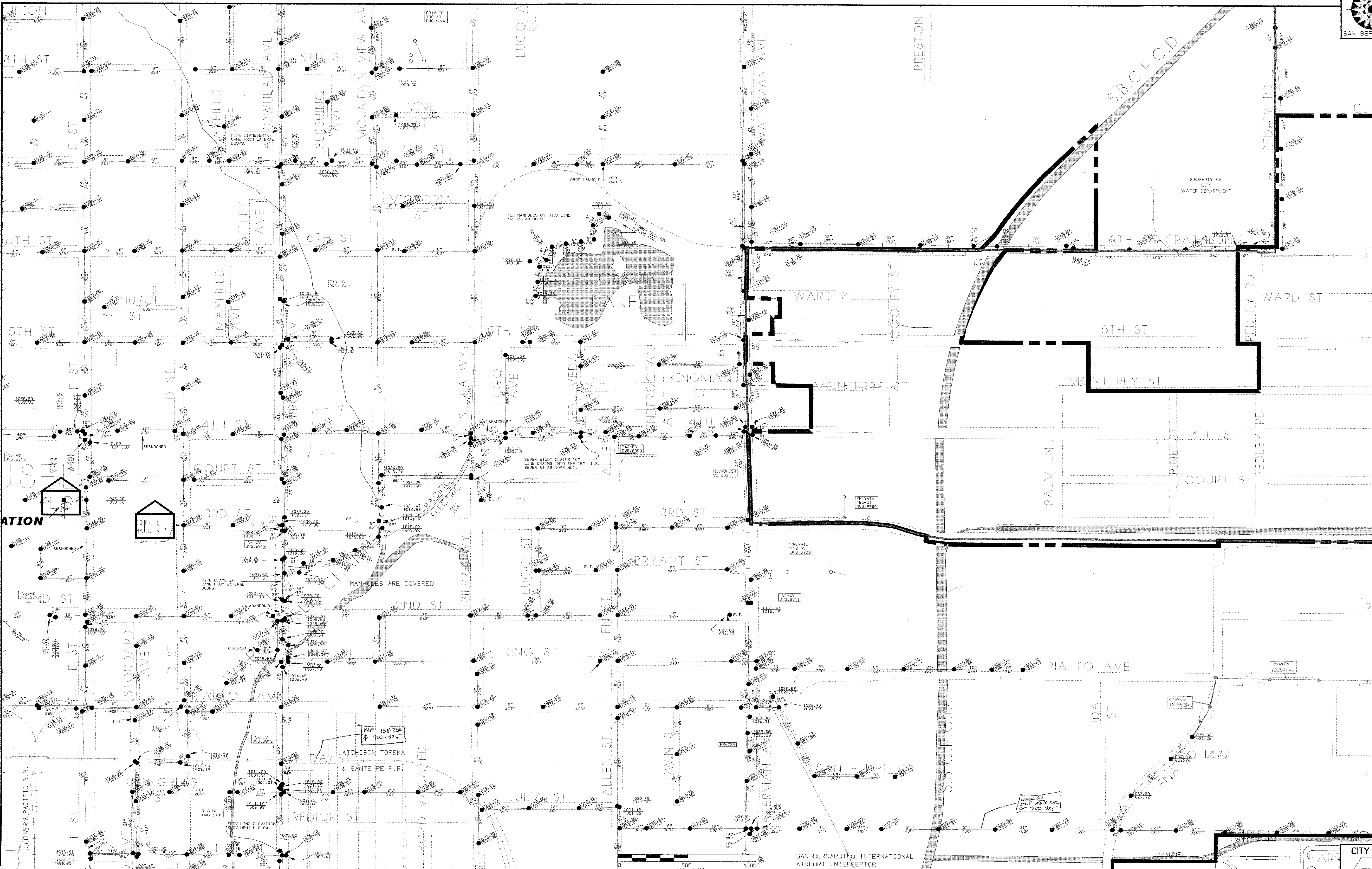


SEWER LOCATION MAPS

THIS MAP IS PROVIDED BY THE CITY OF SAN BERNARDINO AS THE RESULT OF HAND DRAWN MAPS ELECTRONICALLY SCANNED AND AS SUCH SHOULD NOT BE USED FOR ENGINEERING DESIGN OR MEASUREMENTS. THE CITY OF THE DATA SHOWN ON THE MAP SHALL NOT BE REPRODUCED OR DISTRIBUTED.



REPRODUCTIONS AND/OR ALTERATIONS OF THIS MAP
OBTAINED FROM THE GIS COORDINATOR
OFFICE OF THE CITY OF SAN BERNARDINO
DEPARTMENT OF THE CITY OF SAN BERNARDINO



SEE MAP 52

SEE MAP 54

MANHOLE FLOW PIPE DIAMETER CITY OF SB EAST TRUNK SEWER PER AGREEMENT WITH SP COUNTY WATER DISTRICT
PIPE RUN LENGTH ELEVATIONS OF MANHOLE
PRIVATE EAST SAN BERNARDINO COUNTY WATER DISTRICT SEWER MAIN
EAST VALLEY WATER DISTRICT
ABANDONED LINE
LIFT STATION


SAN BERNARDINO INTERNATIONAL AIRPORT INTERCEPTOR



SEWER LOCATION MAPS

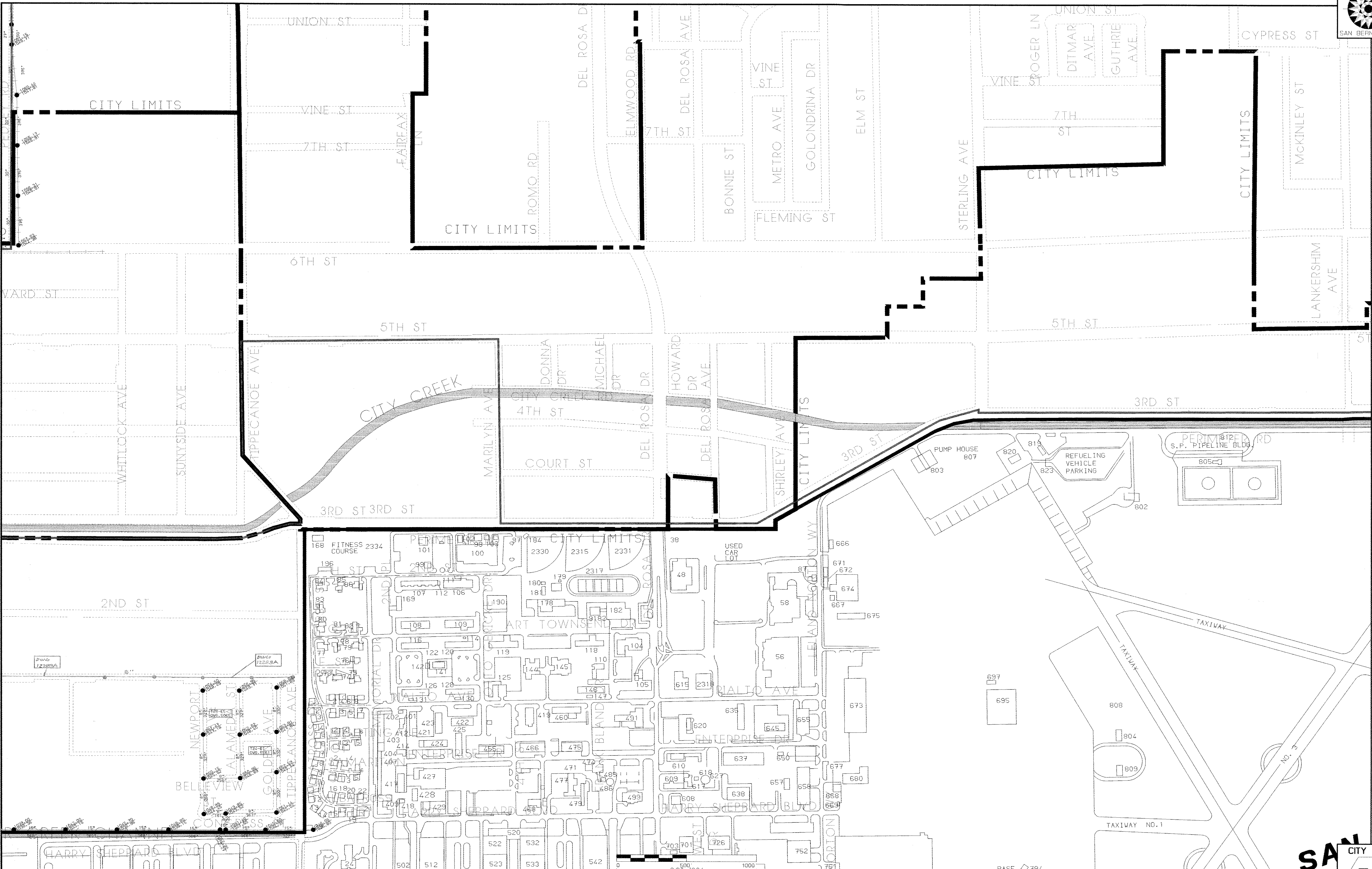
THIS MAP IS PROVIDED BY THE CITY OF SAN BERNARDINO. IT IS THE RESULT OF HAND DRAWN MAPS ELECTRONICALLY SCANNED AND AS SUCH SHOULD NOT BE USED FOR ENGINEERING DESIGN OR MEASUREMENT. THE CITY OF SAN BERNARDINO MAKES NO WARRANTY ON THE ACCURACY OR CONTENT OF THE DATA SHOWN ON THIS MAP. THE USER SHALL HOLD THE CITY OF SAN BERNARDINO HARMLESS.

SEE MAP 46



SAN BERNARDINO

REPRODUCTIONS AND/OR ALTERATIONS OF THIS MAP CAN BE OBTAINED FROM THE GIS COORDINATOR OF THE METRO DIVISION OF THE ADMINISTRATIVE DEPARTMENT OF THE CITY OF SAN BERNARDINO



SEE MAP 53

SEE MAP 56


SEE MAP 61

MANHOLE FLOW 8" PIPE DIAMETER CITY OF SB EAST TRUNK SEWER PER AGREE. WITH SP COUNTY WATER DISTRICT
PIPE 6.32" PIPE RUN LENGTH ELEVATIONS OF MANHOLE
PRIVATE SEWER EAST VALLEY WATER DISTRICT
ABANDONED LINE
LIFT STATION

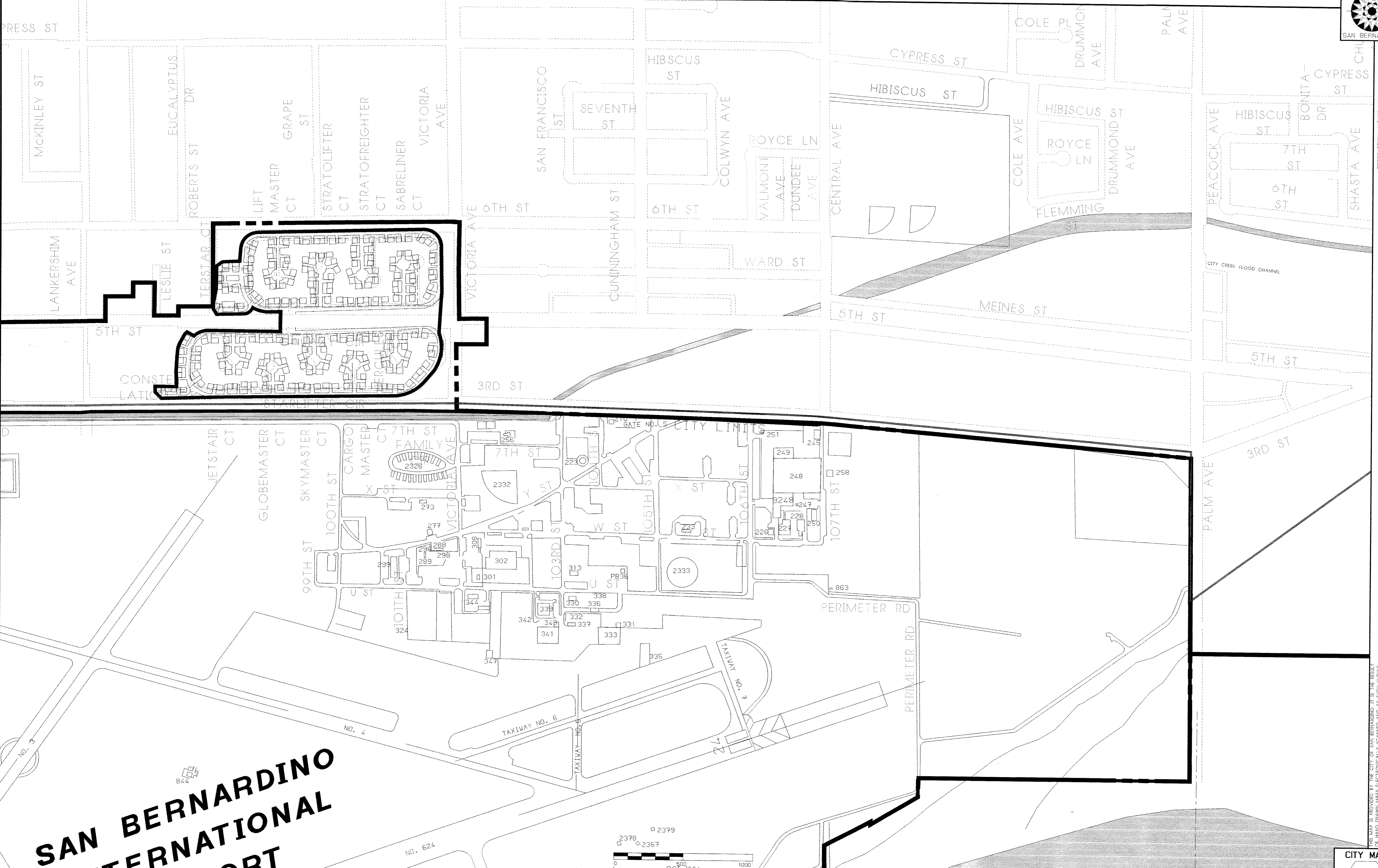
SEWER LOCATION MAPS

SAN BERNARDINO CITY MAP 54

THIS MAP IS PROVIDED BY THE CITY OF SAN BERNARDINO. IT IS THE RESULT OF HAND DRAWN MAPS ELECTRONICALLY SCANNED AND AS SUCH SHOULD NOT BE USED FOR CONSTRUCTION PURPOSES. THE CITY OF SAN BERNARDINO MAKES NO WARRANTY ON THE ACCURACY OR CONTENT OF THE DATA SHOWN ON THE MAP. THE MAP SHALL NOT BE REPRODUCED OR DISTRIBUTED.



SAN BERNARDINO
REPRODUCTIONS AND/OR ALTERATIONS OF THIS MAP
CAN BE OBTAINED FROM THE GIS COORDINATOR
AT THE CITY OF SAN BERNARDINO
DEPARTMENT OF THE CITY OF SAN BERNARDINO

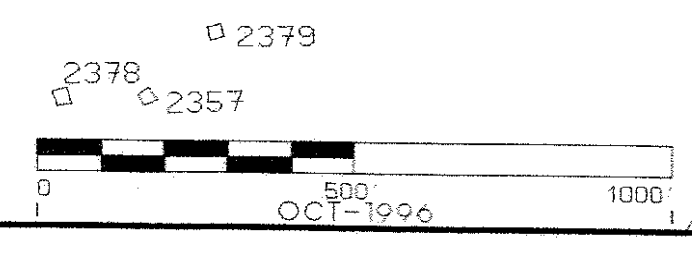


SEE MAP 54

SEE MAP 60

SAN BERNARDINO INTERNATIONAL AIRPORT


MANHOLE FLOW 8" PIPE DIAMETER 632' PIPE RUN LENGTH ELEVATIONS OF MANHOLE
CITY OF SB EAST TRUNK SEWER PER AGREEMENT WITH SB COUNTY WATER DISTRICT
PRIVATE SEWER EAST VALLEY WATER DISTRICT
ABANDONED LINE
LIFT STATION



SEE MAP 62

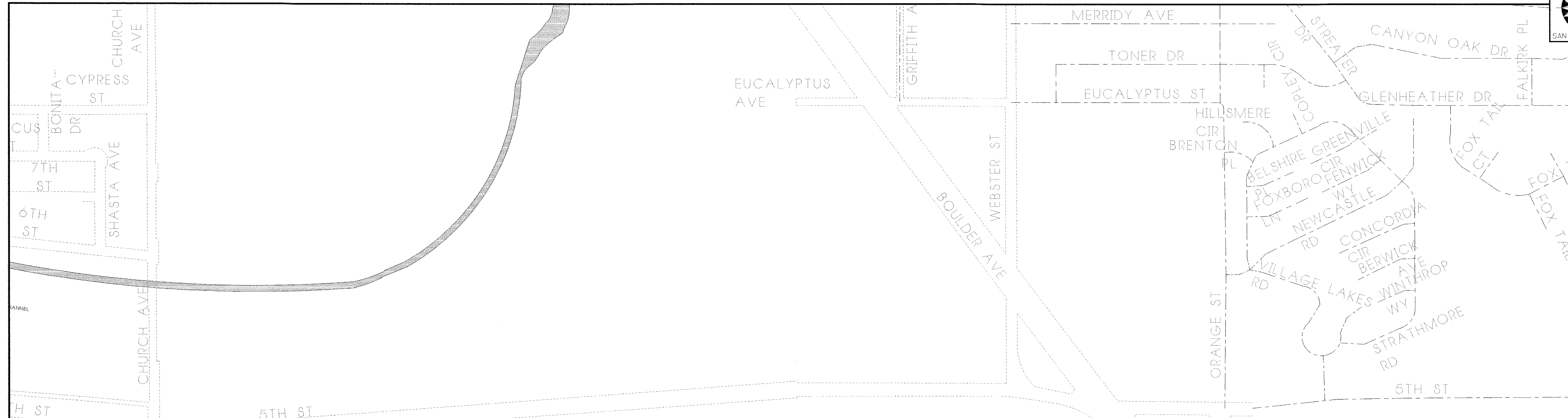
SEWER LOCATION MAPS

SEE MAP 48



SAN BERNARDINO


REPRODUCTIONS AND/OR ALTERATIONS OF THIS MAP
CAN BE OBTAINED FROM THE GIS COORDINATOR
DEPARTMENT OF THE CITY OF SAN BERNARDINO



EAST VALLE

SEE MAP 55

SEE MAP 55



SEE MAP -

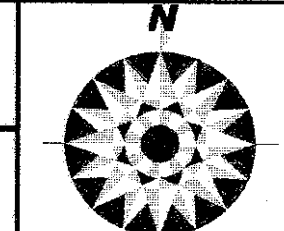
SEWER LOCATION MAPS

CITY MAP

56

THIS MAP IS PROVIDED AS A SERVICE TO THE PUBLIC AND IS NOT A CONTRACT. THE CITY OF SAN BERNARDINO AND ITS ENGINEERS MAKE NO WARRANTY OF THE ACCURACY OR CONTENT OF THE DATA SHOWN ON THE MAP. THE MAP SHALL NOT BE REPRODUCED OR DISTRIBUTED.

MANHOLE FLOW PIPE DIAMETER CITY OF SB EAST TRUNK SEWER PER AGREEMENT WITH SP. COUNTY WATER DISTRICT PRIVATE SEWER EAST VALLEY WATER DISTRICT EAST SAN BERNARDINO COUNTY WATER DISTRICT SEWER MAIN ABANDONED LINE LIFT STATION

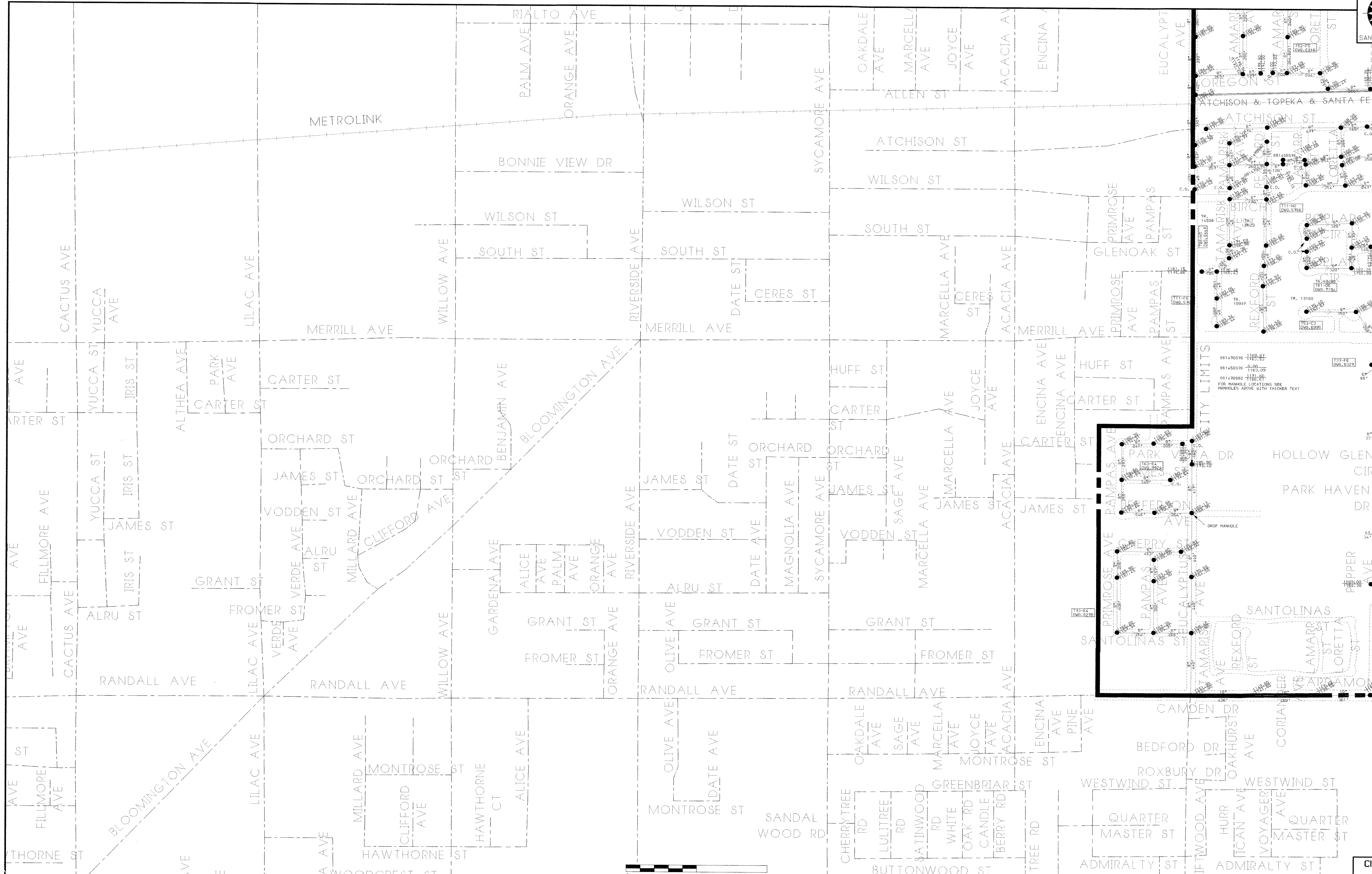


SAN BERNARDINO

REPRODUCTIONS AND/OR ALTERATIONS OF THIS MAP
CAN BE OBTAINED FROM THE GIS COORDINATOR
AT THE CITY OF SAN BERNARDINO
DEPARTMENT OF THE CITY OF SAN BERNARDINO

SEE MAP -

SEE MAP 58



FOR MANHOLE LOCATIONS SEE
MANHOLES ABOVE WITH THEICER TEXT




MANHOLE FLOW PIPE 8" PIPE DIAMETER SEWER PER ASSE WITH SB COUNTY WATER DISTRICT
PRIVATE SEWER EAST VALLEY WATER DISTRICT
ABANDONED LINE
LIFT STATION

SEWER LOCATION MAPS

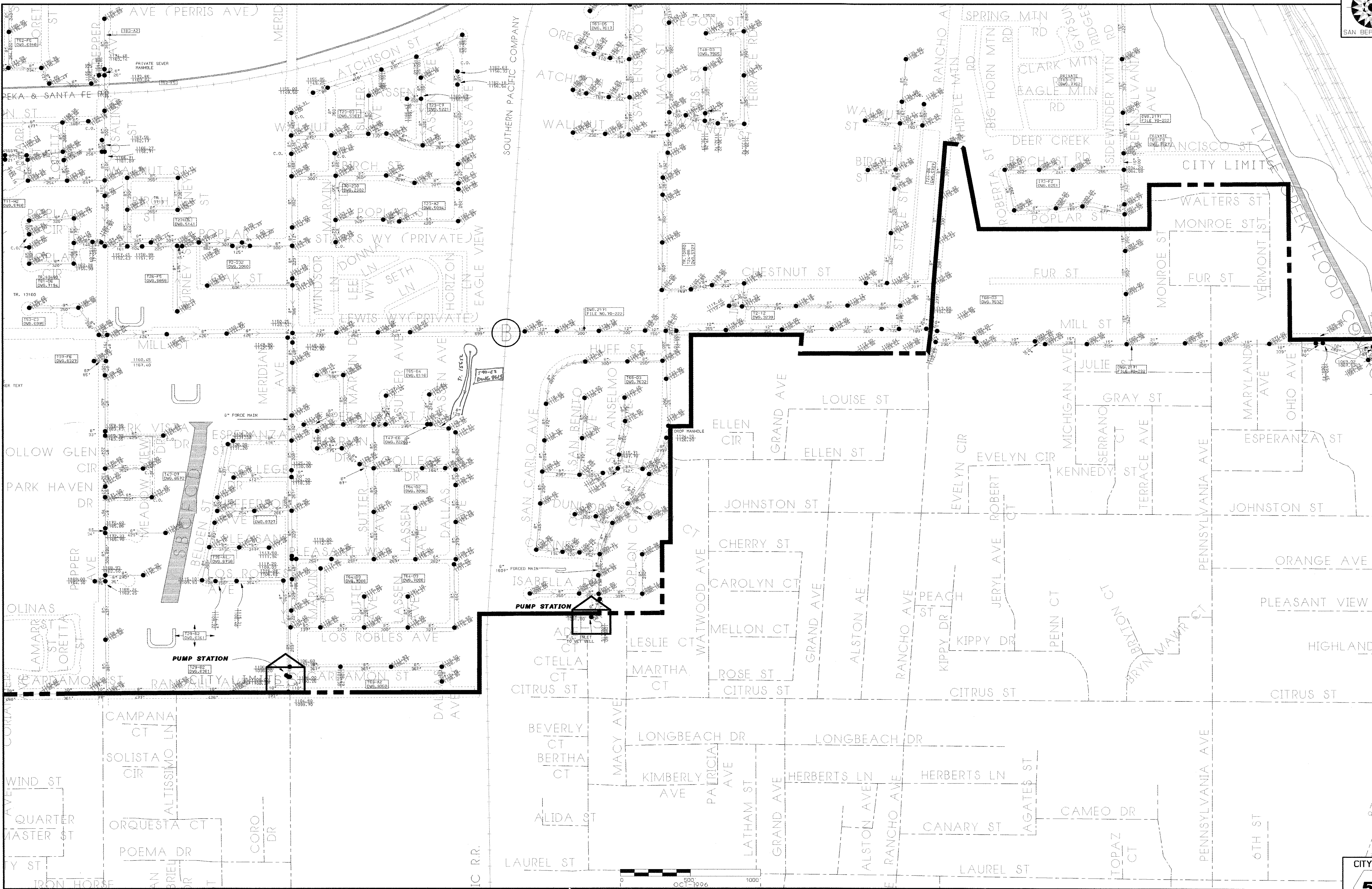
CITY MAP

57

THIS MAP IS PROVIDED BY THE CITY OF SAN BERNARDINO IT IS THE RESULT OF HAND DRAWN MAPS ELECTRONICALLY SCANNED AND AS SUCH SHOULD NOT BE USED FOR ENGINEERING DESIGN OR MEASUREMENT. THE CITY OF SAN BERNARDINO SHALL NOT BE RESPONSIBLE FOR ANY ERRORS OR OMISSIONS IN THE DATA SHOWN ON THE MAP. THE MAP SHALL NOT BE REPRODUCED OR DISTRIBUTED.



REPRODUCTIONS AND/OR ALTERATIONS OF THIS MAP CAN BE OBTAINED FROM THE CITY COORDINATOR, SAN BERNARDINO COUNTY DEPARTMENT OF THE CITY OF SAN BERNARDINO.



SEE MAP 57

SEE MAP 59


MANHOLE FLOW 9" PIPE DIAMETER CITY OF SB EAST TRUNK SEWER PER AGREE, WITH SB COUNTY WATER DISTRICT
 PRIVATE SEWER EAST SAN BERNARDINO COUNTY WATER DISTRICT SEWER MAIN
 EAST VALLEY WATER DISTRICT
 ABANDONED LINE
 LIFT STATION



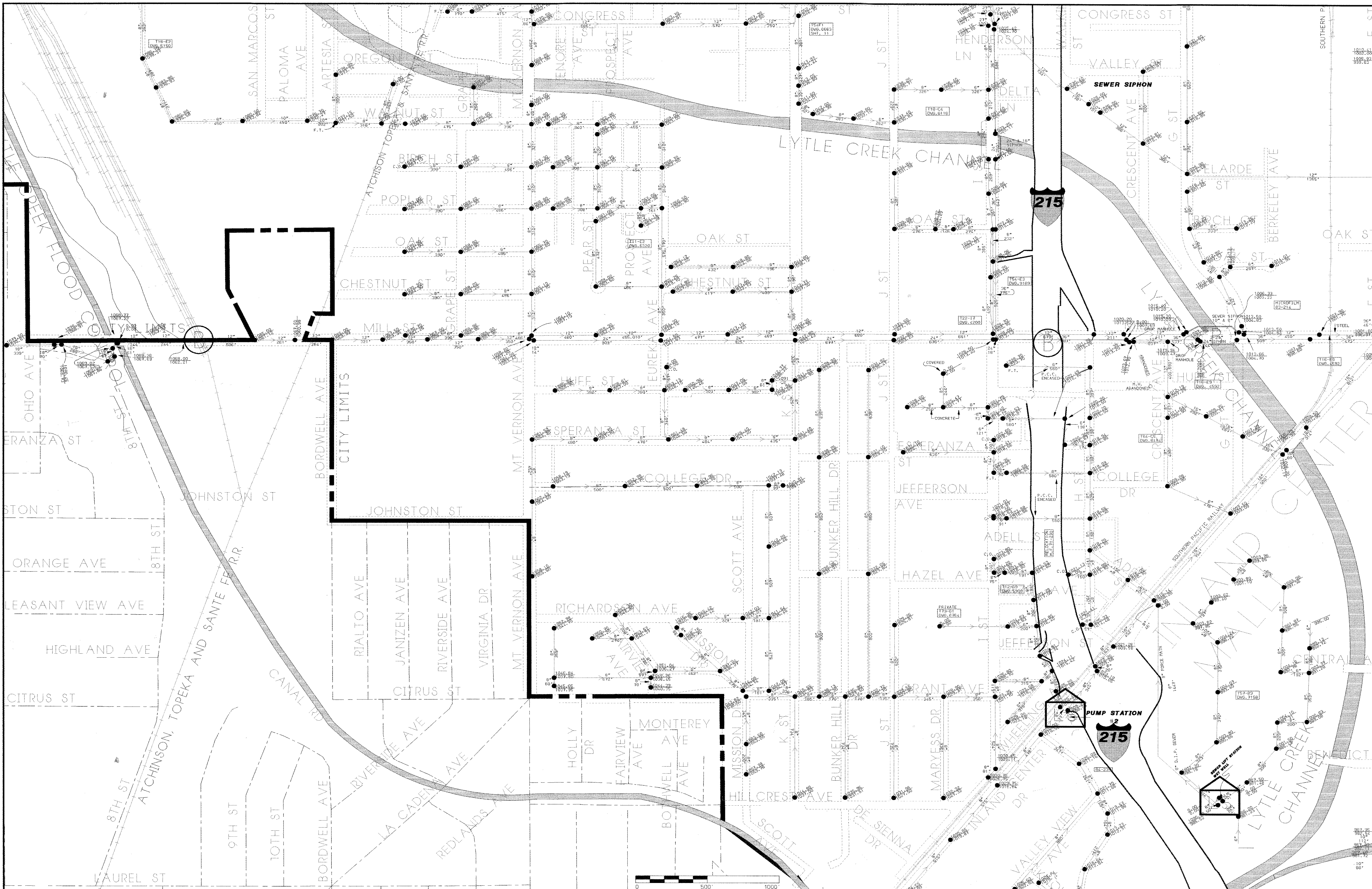
SEE MAP -

SEWER LOCATION MAPS

THIS MAP IS PROVIDED BY THE CITY OF SAN BERNARDINO. IT IS THE RESULT OF A DESIGN AND/OR CONSTRUCTION OF THE CITY OF SAN BERNARDINO. THE CITY OF SAN BERNARDINO MAKES NO WARRANTY ON THE ACCURACY OR CONTENT OF THE DATA SHOWN ON THE MAP. THE MAP SHALL NOT BE REPRODUCED OR DISTRIBUTED.



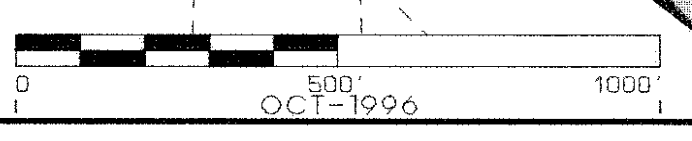
REPRODUCTIONS AND/OR ALTERATIONS OF THIS MAP CAN BE OBTAINED FROM THE GIS COORDINATOR OF THE PUBLIC WORKS DIVISION OF THE DEPARTMENT OF THE CITY OF SAN BERNARDINO



SEE MAP 58

SEE MAP 60

MANHOLE FLOW PIPE DIAMETER CITY OF SB EAST TRUNK SEWER PER AGREE. WITH SB COUNTY MAJOR DISTRICT PRIVATE SEWER EAST VALLEY WATER DISTRICT EAST SAN BERNARDINO COUNTY WATER DISTRICT SEWER MAIN ABANDONED LINE LIFT STATION



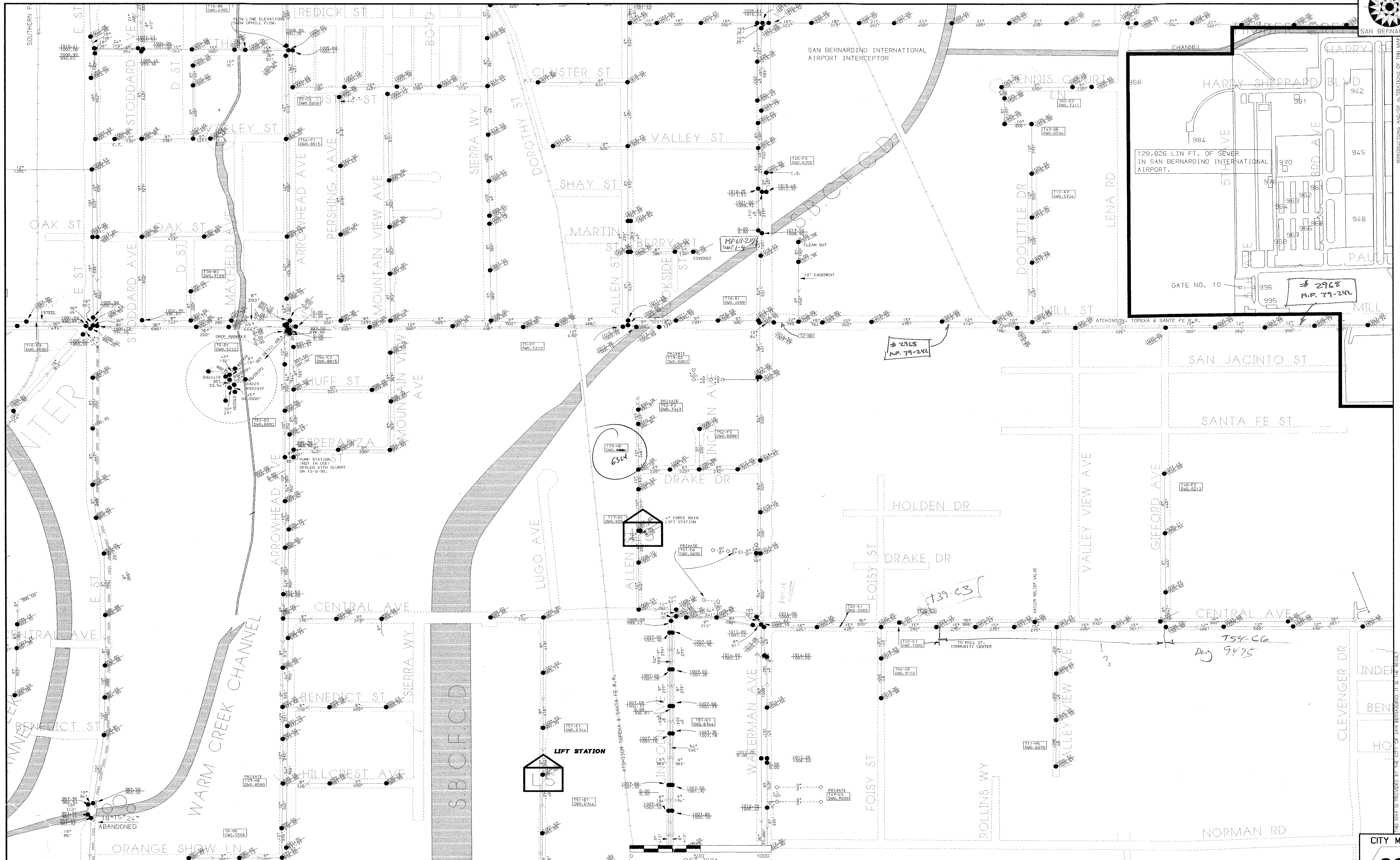
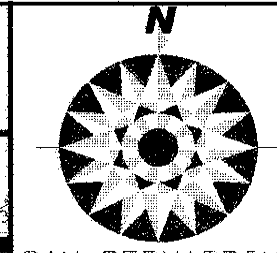
SEE MAP 65

SEWER LOCATION MAPS

CITY MAP

59

THIS MAP IS PROVIDED BY THE CITY OF SAN BERNARDINO IT IS THE RESULT OF HAND DRAWN MAPS ELECTRONICALLY SCANNED AND AS SUCH SHOULD BE CONSIDERED AN APPROXIMATE REPRESENTATION OF THE DATA SHOWN ON THE MAP. THE MAP SHALL NOT BE REPRODUCED OR DISTRIBUTED.



SEE MAP 50


SEE MAP 61

MANHOLE FLOW PIPE DIAMETER CITY OF SB EAST TRUNK SEWER PER AGREEMENT WITH SB COUNTY WATER DISTRICT
 PRIVATE SEWER EAST VALLEY WATER DISTRICT
 ABANDONED LINE
 LIFT STATION

SEE MAP 66

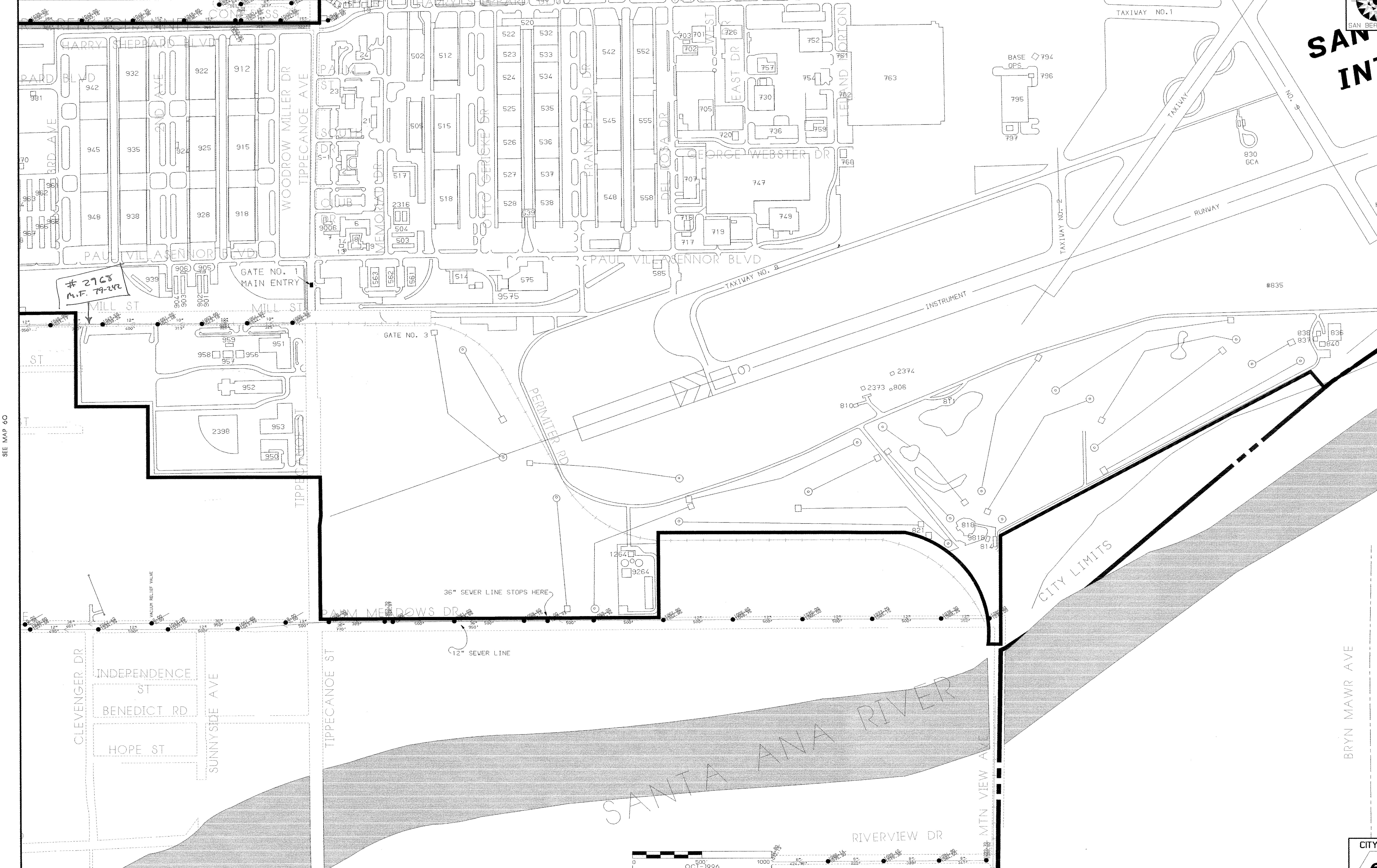
SEWER LOCATION MAPS

THIS MAP IS PROVIDED BY THE CITY OF SAN BERNARDINO. IT IS THE RESULT OF HAND DRAWN MAPS ELECTRONICALLY SCANNED AND AS SUCH SHOULD NOT BE USED FOR ENGINEERING DESIGN OR MEASUREMENT. THE CITY OF SAN BERNARDINO AND ITS EMPLOYEES SHALL NOT BE RESPONSIBLE FOR ANY ERRORS OR OMISSIONS ON THIS MAP. THE MAP SHALL NOT BE REPRODUCED OR DISTRIBUTED.



SAN BERNARDINO
SAN IN


REPRODUCTIONS AND/OR ALTERATIONS OF THIS MAP
CAN BE OBTAINED FROM THE GIS COORDINATOR
DEPARTMENT OF THE CITY OF SAN BERNARDINO



SEE MAP 60


SEE MAP 62

MANHOLE FLOW PIPE DIAMETER CITY OF SB EAST TRUNK SEWER PER AGREE WITH SB COUNTY WATER DISTRICT
PRIVATE SEWER EAST VALLEY WATER DISTRICT
EAST SAN BERNARDINO COUNTY WATER DISTRICT SEWER MAIN
BRANCHED LINE
LIFT STATION

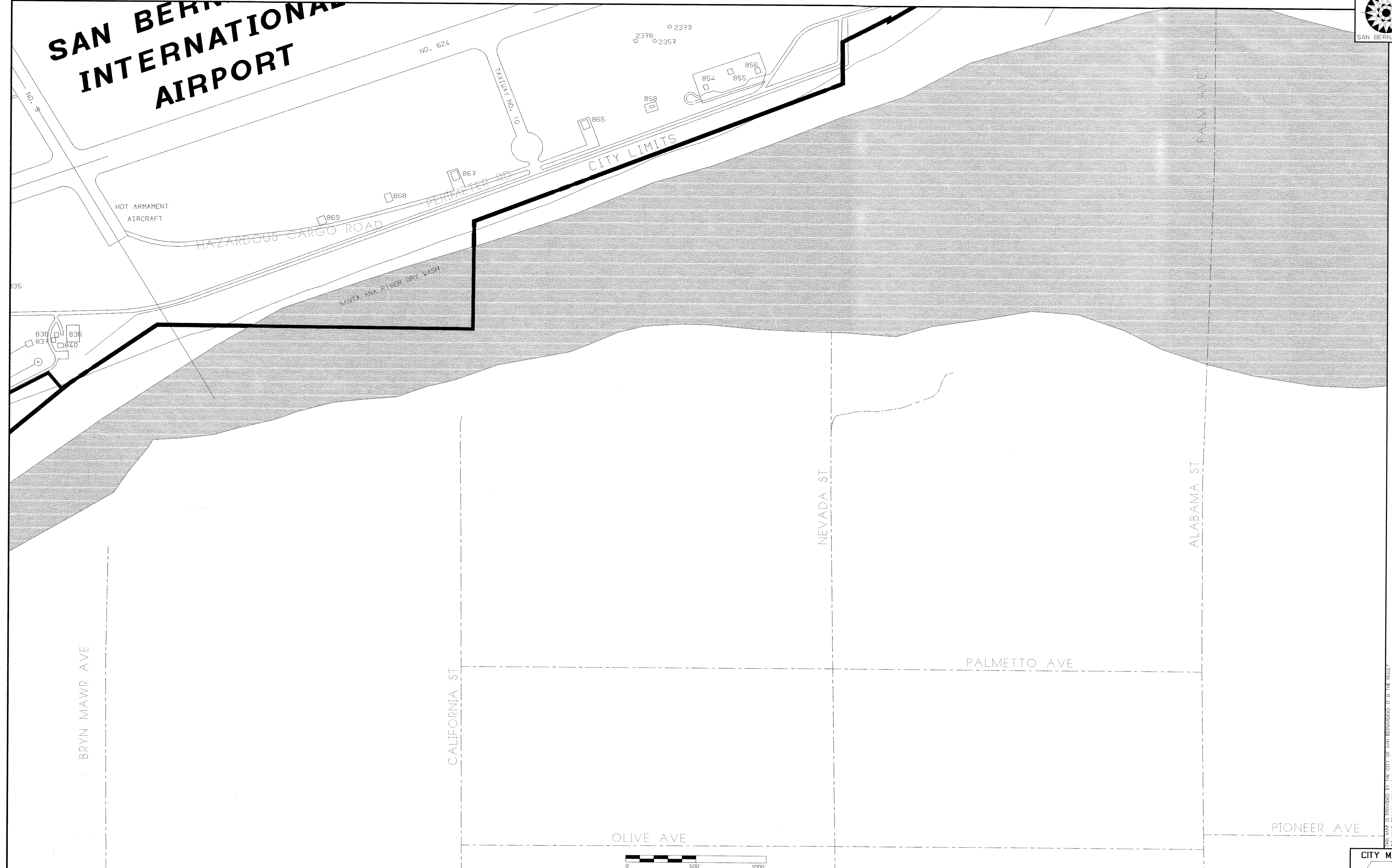


SEWER LOCATION MAPS

SEE MAP 55



SAN BERNARDINO INTERNATIONAL AIRPORT



SEE MAP 61

REPRODUCTIONS AND/OR ALTERATIONS OF THIS MAP CAN BE OBTAINED FROM THE GIS COORDINATOR, CITY OF SAN BERNARDINO, DEPARTMENT OF THE CITY OF SAN BERNARDINO.

SEE MAP -

THIS MAP IS PROVIDED BY THE CITY OF SAN BERNARDINO. IT IS THE RESULT OF HAND-DRAWN MAPS ELECTRONICALLY SCANNED AND AS SUCH SHOULD BE USED FOR GENERAL INFORMATION ONLY. THE CITY OF SAN BERNARDINO MAKES NO WARRANTY, EXPRESS OR IMPLIED, REGARDING THE ACCURACY OF THE DATA SHOWN ON THE MAP. THE MAP SHALL NOT BE REPRODUCED OR DISTRIBUTED.

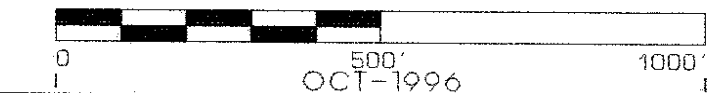
MANHOLE FLOW PIPE 8" PIPE DIAMETER CITY OF SB EAST TRUNK SEWER PER ASSEE, WITH SB COUNTY WATER DISTRICT

PRIVATE SEWER EAST VALLEY WATER DISTRICT

EAST SAN BERNARDINO COUNTY WATER DISTRICT SEWER MAIN

ABANDONED LINE

LIFT STATION




SEE MAP -

SEWER LOCATION MAPS

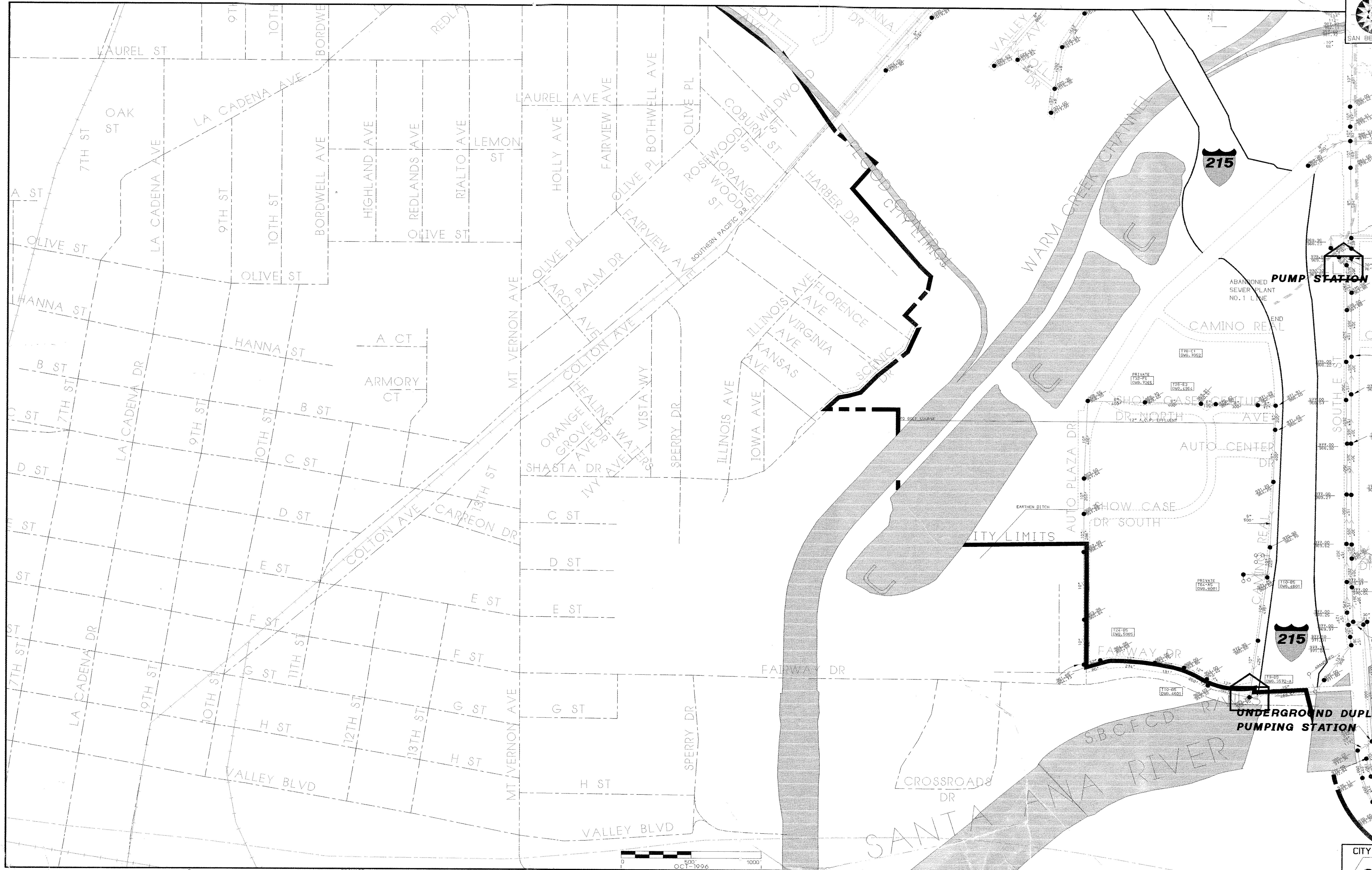
(This page left intentionally blank.)

(This page left intentionally blank.)

SEE MAP 59

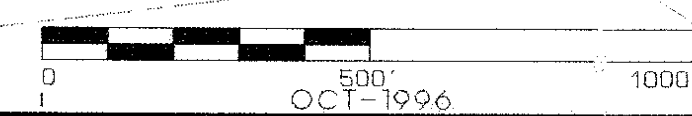


SAN BERNARDINO COUNTY
REPRODUCTIONS AND/OR ALTERATIONS OF THIS MAP
CAN BE OBTAINED FROM THE CITY ENGINEER
OF THE MID-DIVISION OF THE ADMINISTRATION
DEPARTMENT OF THE CITY OF SAN BERNARDINO



SEE MAP -

SEE MAP 60



SEE MAP -


MANHOLE PIPES FLOW PIPE DIAMETER SEWER PER AGREEMENT WITH SB COUNTY WATER DISTRICT CITY OF SB EAST TRUNK SEWER WATER DISTRICT EAST VALLEY WATER DISTRICT ABANDONED LINE LIFT STATION

SEWER LOCATION MAPS

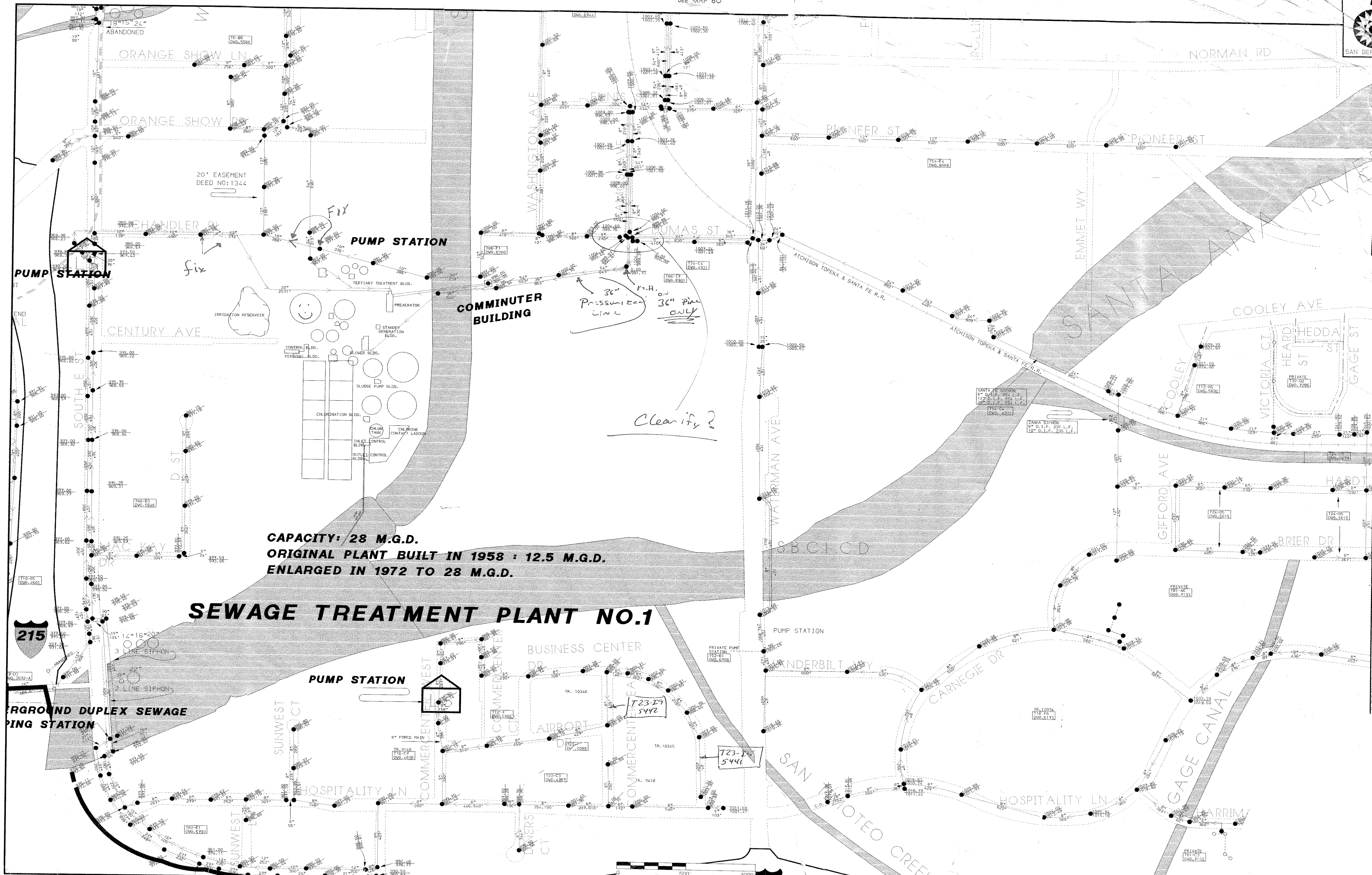
CITY MAP

65

SEE MAP 60



REPRODUCTIONS AND/OR ALTERATIONS OF THIS MAP
CAN BE OBTAINED FROM THE GIS COORDINATOR
CITY OF SAN BERNARDINO
DEPARTMENT OF THE CITY OF SAN BERNARDINO



CAPACITY: 28 M.G.D.
ORIGINAL PLANT BUILT IN 1958 : 12.5 M.G.D.
ENLARGED IN 1972 TO 28 M.G.D.

SEWAGE TREATMENT PLANT NO.1

36" Pressurized Line
36" pipe ONLY

Clarify?

723-19
5442

723-10
5441

215

GROUND DUPLEX SEWAGE PUMP STATION

PUMP STATION

PUMP STATION

MANHOLE FLOW 8" PIPE DIAMETER CITY OF SB EAST TRUNK SEWER PER AGREE. WITH SB COUNTY WATER DISTRICT
PIPE RUN LENGTH ELEVATIONS OF MANHOLE
ABANDONED LINE
LEFT STATION

500' 1000'
OCT 1996

SEE MAP 70

SEWER LOCATION

SEE MAP 61



SEE MAP 66

SEE MAP 68

1. CORAL TREE LN
2. WILLOW TREE LN
- LEE ST
3. AMBROSIA WY
4. PEPPER TREE LN
5. APPLE TREE LN
6. HARTFORD PL

*City of Redlands
18' Run Line*

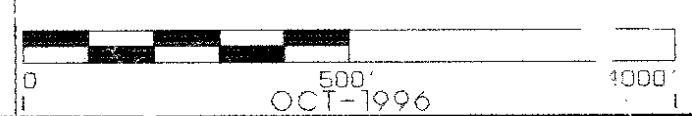
*Existing Sewer Line
By 10/1/77
795.03*

*TR-D1
5567*

*TR
15774*

*TR-DL
11111*

MANHOLE FLOW PIPE 8" PIPE DIAMETER 6.32' PIPE RUN LENGTH ELEVATION OF MANHOLE CITY OF SB EAST TRUNK SEWER PER AGREEMENT WITH SB COUNTY WATER DISTRICT EAST SAN BERNARDINO COUNTY WATER DISTRICT SEWER MAIN EAST VALLEY WATER DISTRICT ARMORED LINE



SEE MAP 68

SEWER LOCATION MAPS


CITY MA
6"

THIS MAP IS PROVIDED BY THE CITY OF SAN BERNARDINO AS THE RESULT OF A PUBLIC RECORD ACT REQUEST. IT IS NOT TO BE USED FOR ENGINEERING DESIGN OR MEASUREMENT. THE CITY OF SAN BERNARDINO AND/OR ITS EMPLOYEES SHALL NOT BE LIABLE FOR ANY ERRORS OR OMISSIONS.

(This page left intentionally blank.)

(This page left intentionally blank.)

LEO CREEK



SEE MAP -

1. ANNAPOLIS CIR
2. SALEM CT
3. LIBERTY CT
4. RICHMOND CT
5. FRANKLIN CT
6. MONROE CT
7. PLYMOUTH WY
8. EATON CT
9. SHERWOOD LN



SEE MAP -

SEWER

MANHOLE
 FLOW
 PIPE DIAMETER
 PIPE RUN LENGTH
 ELEVATIONS OF MANHOLE

PRIVATE SEWER
 EAST VALLEY WATER DISTRICT

EAST SAN BERNARDINO COUNTY WATER DISTRICT SEWER MAIN

ABANDONED LINE

LEFT STATION

CITY OF SB EAST TRUNK SEWER PER AGREE. WITH SB COUNTY WATER DISTRICT